

LEGEND:

-  SURVEY LOCATIONS
-  NOISE RECEPTORS ON EXISTING N5

Ordnance Survey Ireland Licence No 2014/18/CCMA Roscommon County Council
© Ordnance Survey Ireland and Government of Ireland.



Roughan & O'Donovan-AECOM Alliance

ROD AECOM

Arena House, Arena Road,
Sandyford, Dublin 18.
Tel : +353 (1) 2940800
Fax : +353 (1) 2940820
e-mail : info@rod.ie
Website : www.rod.ie
www.aecom.com







Project
**N5 BALLAGHADERREEN TO SCRAMOG
ROAD PROJECT**

**ENVIRONMENTAL IMPACT
ASSESSMENT REPORT**

Title		Noise Survey Locations & Receptors on Existing N5	
Designed: BC	File: 14.155	Status: E.I.A.R.	
Drawn: MM	Job No: 14.155		
Checked: BC	Scale: 1:100,000 (@ A3)	Drawing No: Fig 12.1	Rev:
Approved: JET	Date: December 2017		

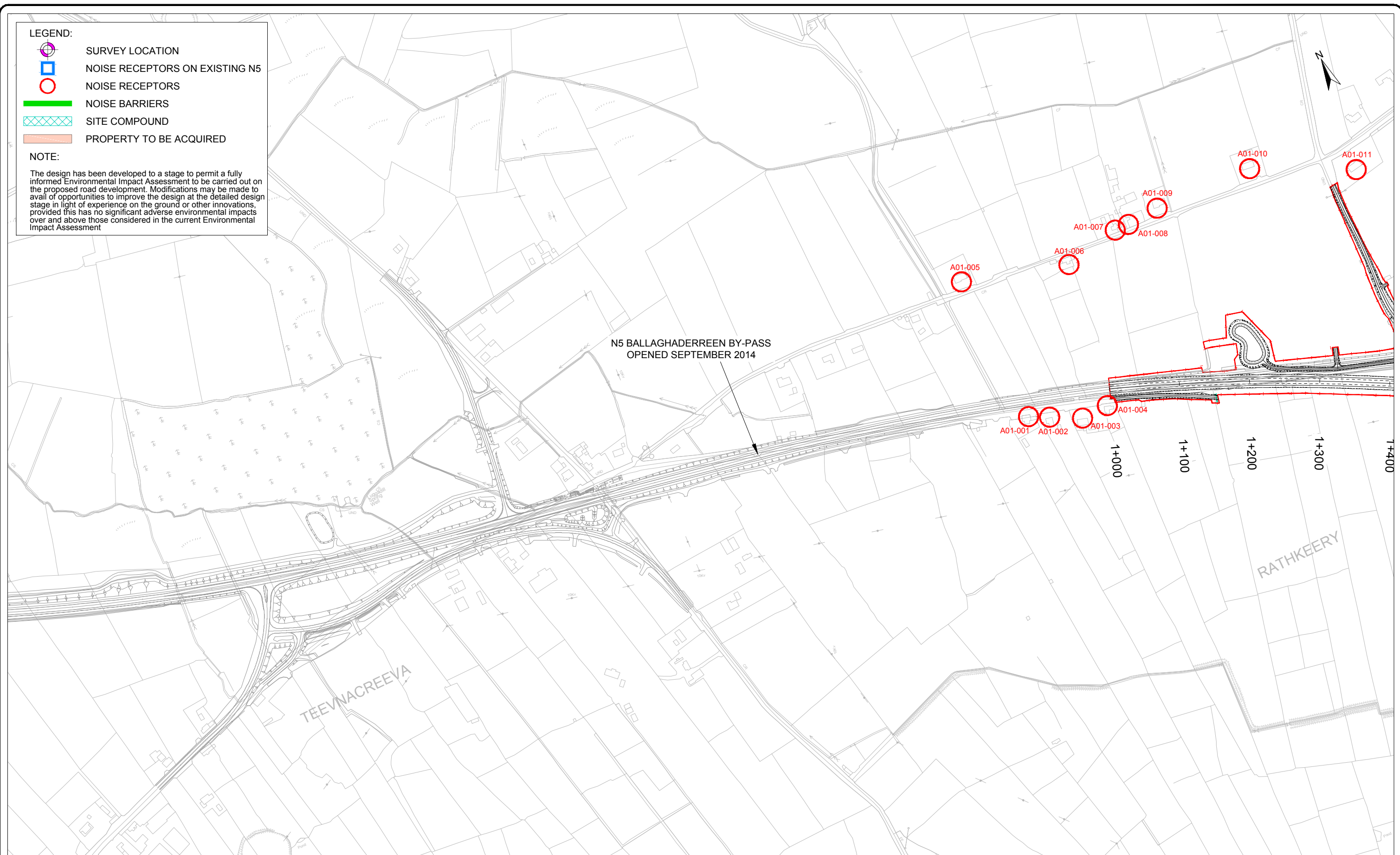
DO NOT SCALE USE FIGURED DIMENSIONS ONLY

LEGEND:

-  SURVEY LOCATION
-  NOISE RECEPTORS ON EXISTING N5
-  NOISE RECEPTORS
-  NOISE BARRIERS
-  SITE COMPOUND
-  PROPERTY TO BE ACQUIRED

NOTE:

The design has been developed to a stage to permit a fully informed Environmental Impact Assessment to be carried out on the proposed road development. Modifications may be made to avail of opportunities to improve the design at the detailed design stage in light of experience on the ground or other innovations, provided this has no significant adverse environmental impacts over and above those considered in the current Environmental Impact Assessment



Ordnance Survey Ireland Licence No 2014/18/CCMA Roscommon County Council
© Ordnance Survey Ireland and Government of Ireland.



Roughan & O'Donovan-AECOM Alliance

ROD AECOM







Arena House, Arena Road,
Sandyford, Dublin 18.
Tel : +353 (1) 2940800
Fax : +353 (1) 2940820
e-mail : info@rod.ie
Website : www.rod.ie
www.aecom.com

Project
N5 BALLAGHADERREEN TO SCRAMOGE ROAD PROJECT

ENVIRONMENTAL IMPACT ASSESSMENT REPORT

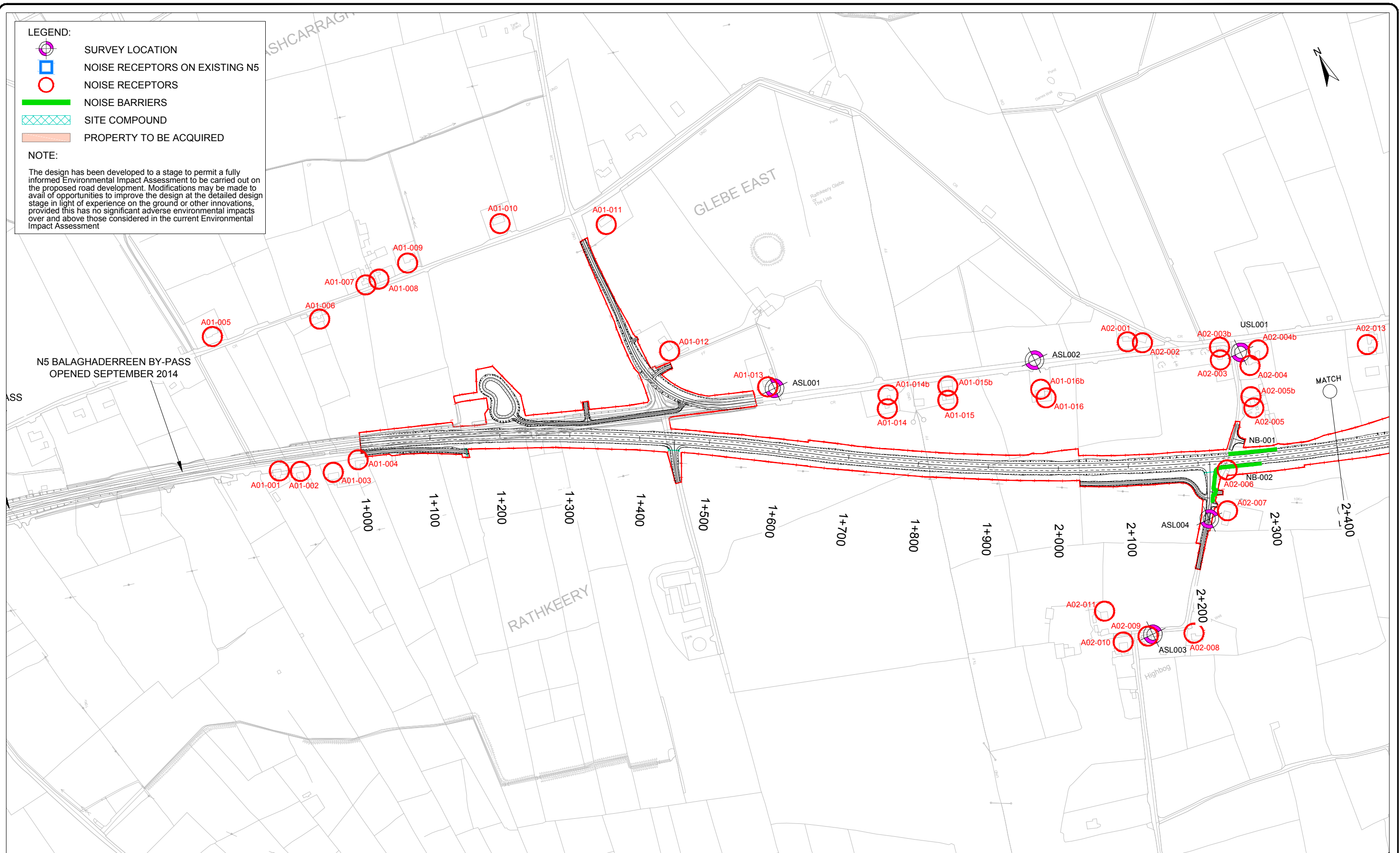
Title Noise Survey Locations & Mitigation Ballaghaderreen By-Pass Tie-In Sheet 1 of 1	
Designed: BC	File: E.I.A.R.
Drawn: LA	Job No: 14.155
Checked: BC	Scale: 1:5,000 (@ A3)
Approved: JET	Date: December 2017
Drawing No: Fig 12.2	Rev:

DO NOT SCALE USE FIGURED DIMENSIONS ONLY

- LEGEND:**
-  SURVEY LOCATION
 -  NOISE RECEPTORS ON EXISTING N5
 -  NOISE RECEPTORS
 -  NOISE BARRIERS
 -  SITE COMPOUND
 -  PROPERTY TO BE ACQUIRED

NOTE:

The design has been developed to a stage to permit a fully informed Environmental Impact Assessment to be carried out on the proposed road development. Modifications may be made to avail of opportunities to improve the design at the detailed design stage in light of experience on the ground or other innovations, provided this has no significant adverse environmental impacts over and above those considered in the current Environmental Impact Assessment



Ordnance Survey Ireland Licence No 2014/18/CCMA Roscommon County Council
© Ordnance Survey Ireland and Government of Ireland.



Arena House, Arena Road,
Sandyford, Dublin 18.
Tel : +353 (1) 2940800
Fax : +353 (1) 2940820
e-mail : info@rod.ie
Website : www.rod.ie
www.aecom.com







Project
**N5 BALLAGHADERREEN TO SCRAMOG
ROAD PROJECT**

**ENVIRONMENTAL IMPACT
ASSESSMENT REPORT**

Title
**Noise Survey Locations & Mitigation
Section A
Sheet 1 of 3**

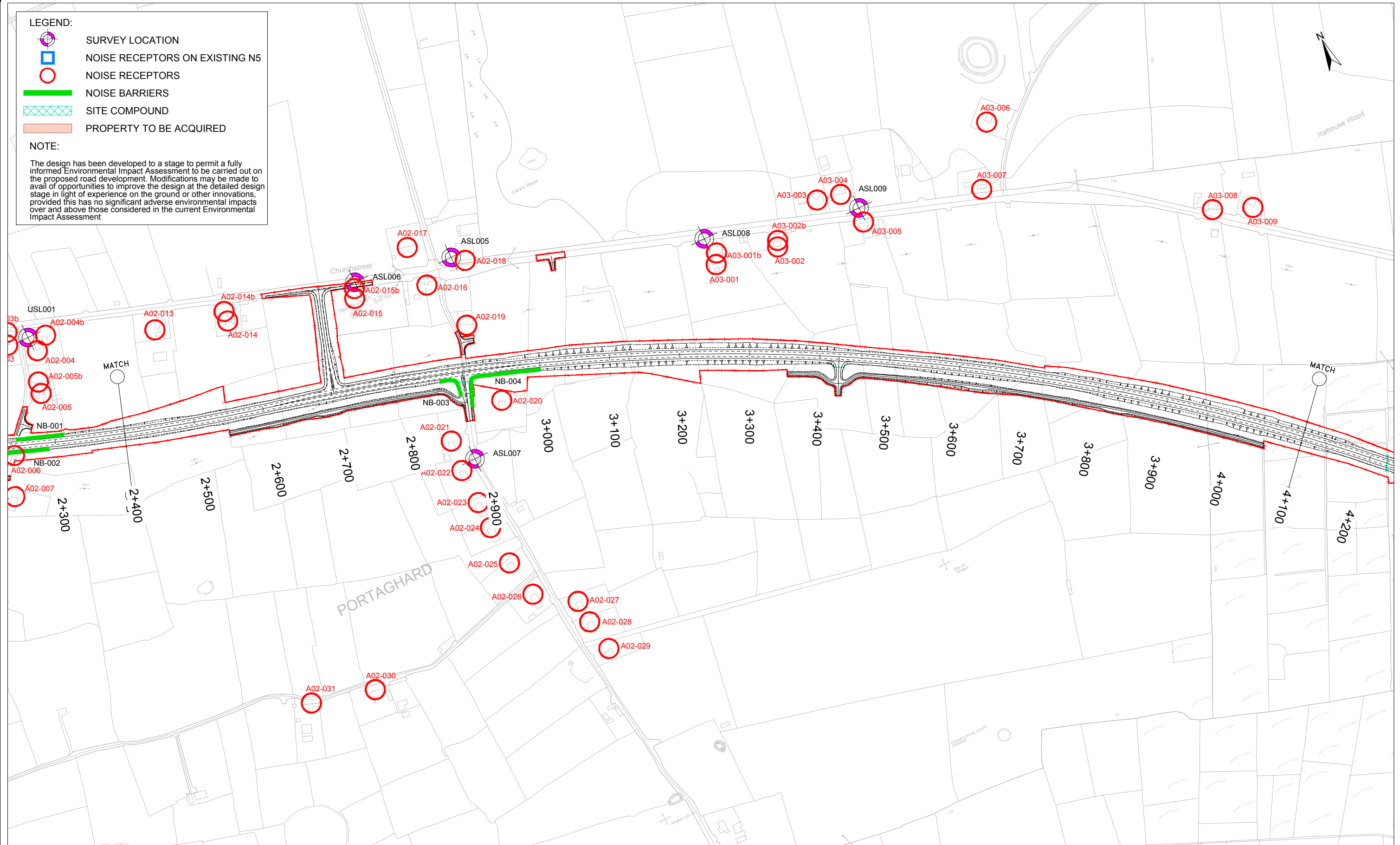
Designed: BC	File:	Status: E.I.A.R.
Drawn: MM	Job No: 14.155	
Checked: BC	Scale: 1:5,000 (@ A3)	Drawing No: Fig 12.3
Approved: JET	Date: December 2017	Rev:

DO NOT SCALE USE FIGURED DIMENSIONS ONLY

- LEGEND:**
-  SURVEY LOCATION
 -  NOISE RECEPTORS ON EXISTING N5
 -  NOISE RECEPTORS
 -  NOISE BARRIERS
 -  SITE COMPOUND
 -  PROPERTY TO BE ACQUIRED

NOTE:

The design has been developed to a stage to permit a fully informed Environmental Impact Assessment to be carried out on the proposed road development. Modifications may be made to avail of opportunities to improve the design at the detailed design stage in light of experience on the ground or other innovations, provided this has no significant adverse environmental impacts over and above those considered in the current Environmental Impact Assessment



Ordnance Survey Ireland Licence No 2014/18/CCMA Roscommon County Council
© Ordnance Survey Ireland and Government of Ireland.



Roughan & O'Donovan-AECOM Alliance

ROD AECOM







Arena House, Arena Road,
Sandyford, Dublin 18.
Tel : +353 (1) 2940800
Fax : +353 (1) 2940820
e-mail : info@rod.ie
Website : www.rod.ie
www.aecom.com

Project
N5 BALLAGHADERREEN TO SCRAMOGE ROAD PROJECT

ENVIRONMENTAL IMPACT ASSESSMENT REPORT

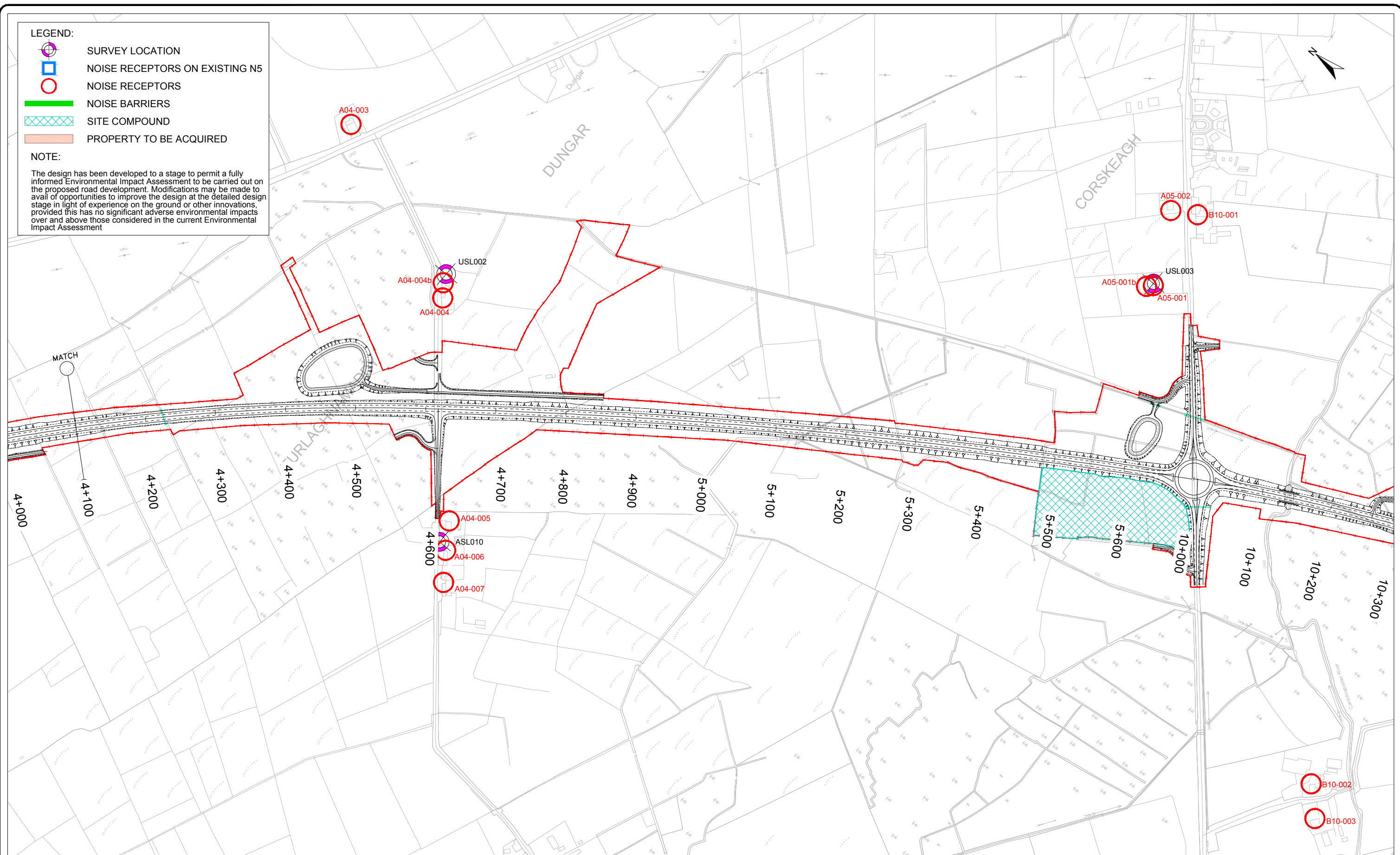
Title			
Noise Survey Locations & Mitigation Section A Sheet 2 of 3			
Designed: BC	File:	Status:	E.I.A.R.
Drawn: MM	Job No: 14.155		
Checked: BC	Scale: 1:5,000 (@ A3)	Drawing No:	Fig 12.4
Approved: JET	Date: December 2017		

DO NOT SCALE USE FIGURED DIMENSIONS ONLY

- LEGEND:**
-  SURVEY LOCATION
 -  NOISE RECEPTORS ON EXISTING N5
 -  NOISE RECEPTORS
 -  NOISE BARRIERS
 -  SITE COMPOUND
 -  PROPERTY TO BE ACQUIRED

NOTE:

The design has been developed to a stage to permit a fully informed Environmental Impact Assessment to be carried out on the proposed road development. Modifications may be made to avail of opportunities to improve the design at the detailed design stage in light of experience on the ground or other innovations, provided this has no significant adverse environmental impacts over and above those considered in the current Environmental Impact Assessment



Ordnance Survey Ireland Licence No 2014/18/CCMA Roscommon County Council
© Ordnance Survey Ireland and Government of Ireland.



Roughan & O'Donovan-AECOM Alliance

ROD AECOM

Arena House, Arena Road,
Sandyford, Dublin 18.
Tel : +353 (1) 2940800
Fax : +353 (1) 2940820
e-mail : info@rod.ie
Website : www.rod.ie
www.aecom.com

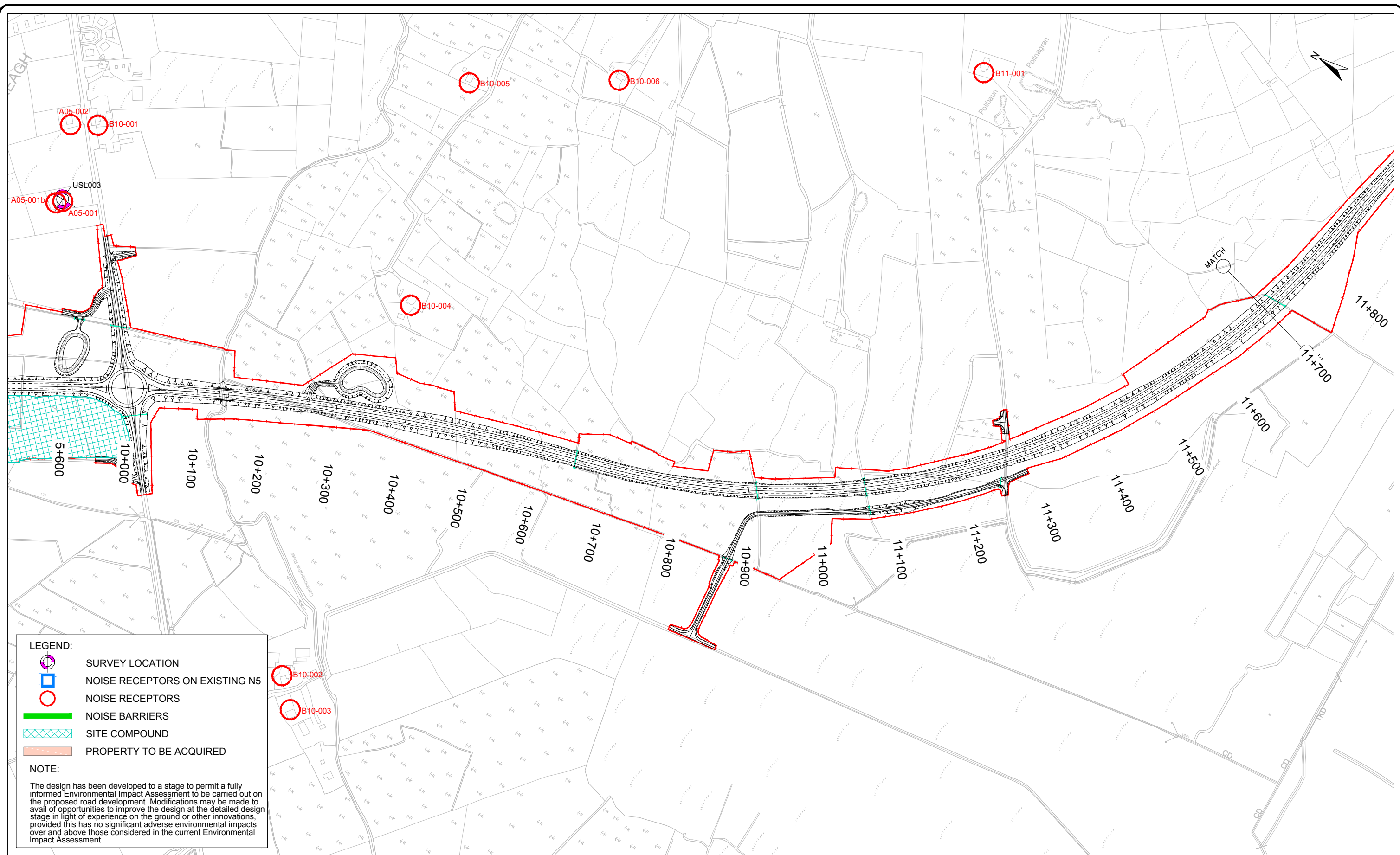
Project
N5 BALLAGHADERREEN TO SCRAMOGE ROAD PROJECT

ENVIRONMENTAL IMPACT ASSESSMENT REPORT

Title
Noise Survey Locations & Mitigation Section A Sheet 3 of 3

Designed: BC	File:	Status: E.I.A.R.
Drawn: MM	Job No: 14.155	
Checked: BC	Scale: 1:5,000 (@ A3)	Drawing No: Fig 12.5
Approved: JET	Date: December 2017	Rev:

DO NOT SCALE USE FIGURED DIMENSIONS ONLY



LEGEND:

- SURVEY LOCATION
- NOISE RECEPTORS ON EXISTING N5
- NOISE RECEPTORS
- NOISE BARRIERS
- SITE COMPOUND
- PROPERTY TO BE ACQUIRED

NOTE:

The design has been developed to a stage to permit a fully informed Environmental Impact Assessment to be carried out on the proposed road development. Modifications may be made to avail of opportunities to improve the design at the detailed design stage in light of experience on the ground or other innovations, provided this has no significant adverse environmental impacts over and above those considered in the current Environmental Impact Assessment

Ordnance Survey Ireland Licence No 2014/18/CCMA Roscommon County Council
© Ordnance Survey Ireland and Government of Ireland.



Roughan & O'Donovan-AECOM Alliance

ROD AECOM

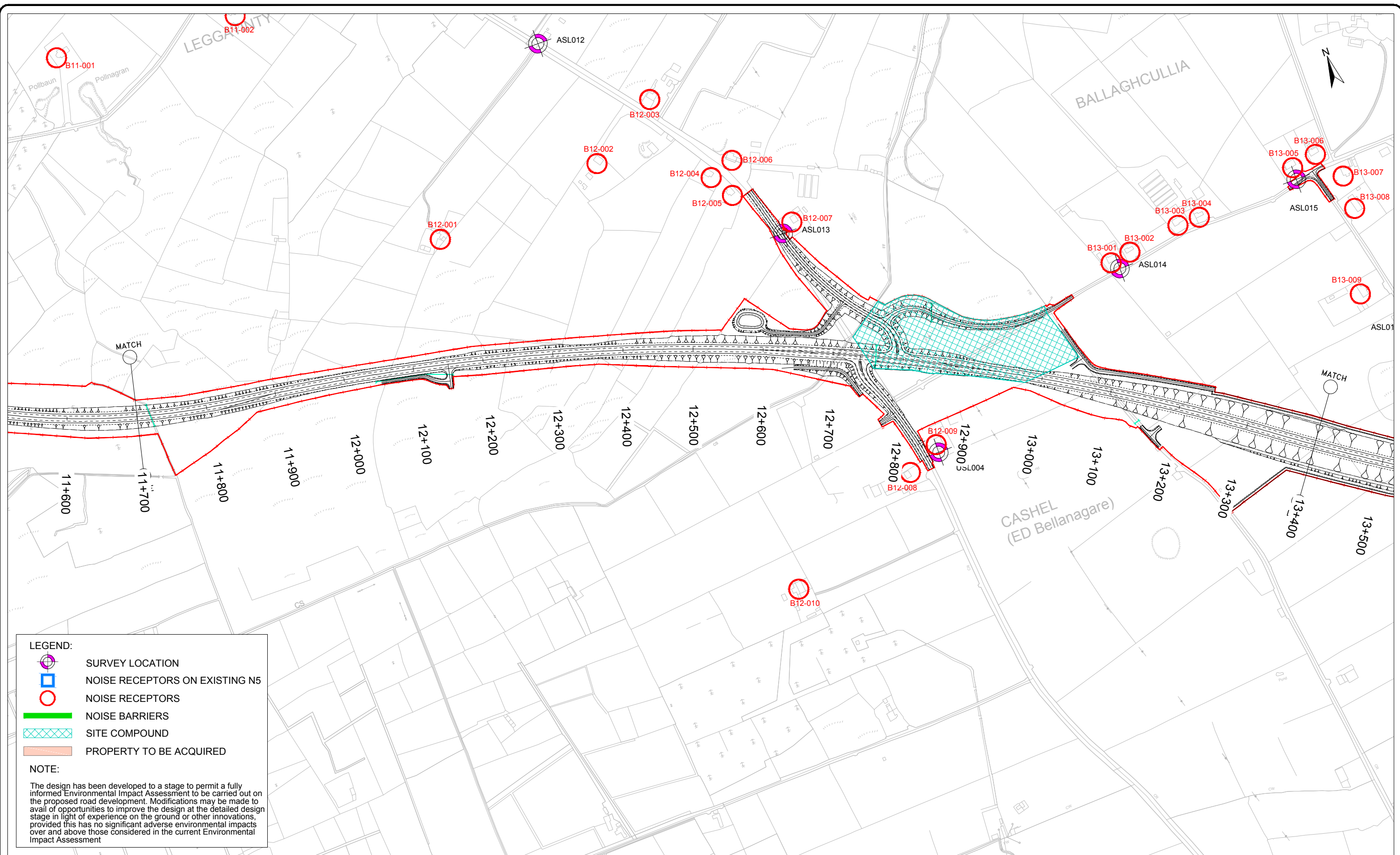
Arena House, Arena Road,
Sandyford, Dublin 18.
Tel : +353 (1) 2940800
Fax : +353 (1) 2940820
e-mail : info@rod.ie
Website : www.rod.ie
www.aecom.com

Project
N5 BALLAGHADERREEN TO SCRAMOGE ROAD PROJECT

ENVIRONMENTAL IMPACT ASSESSMENT REPORT

Title			
Noise Survey Locations & Mitigation Section B Sheet 1 of 10			
Designed: BC	File:	Status:	E.I.A.R.
Drawn: MM	Job No: 14.155		
Checked: BC	Scale: 1:5,000 (@ A3)	Drawing No:	Fig 12.6
Approved: JET	Date: December 2017	Rev:	

DO NOT SCALE USE FIGURED DIMENSIONS ONLY



LEGEND:

- SURVEY LOCATION
- NOISE RECEPTORS ON EXISTING N5
- NOISE RECEPTORS
- NOISE BARRIERS
- SITE COMPOUND
- PROPERTY TO BE ACQUIRED

NOTE:

The design has been developed to a stage to permit a fully informed Environmental Impact Assessment to be carried out on the proposed road development. Modifications may be made to avail of opportunities to improve the design at the detailed design stage in light of experience on the ground or other innovations, provided this has no significant adverse environmental impacts over and above those considered in the current Environmental Impact Assessment

Ordnance Survey Ireland Licence No 2014/18/CCMA Roscommon County Council
© Ordnance Survey Ireland and Government of Ireland.



Roughan & O'Donovan-AECOM Alliance

ROD AECOM

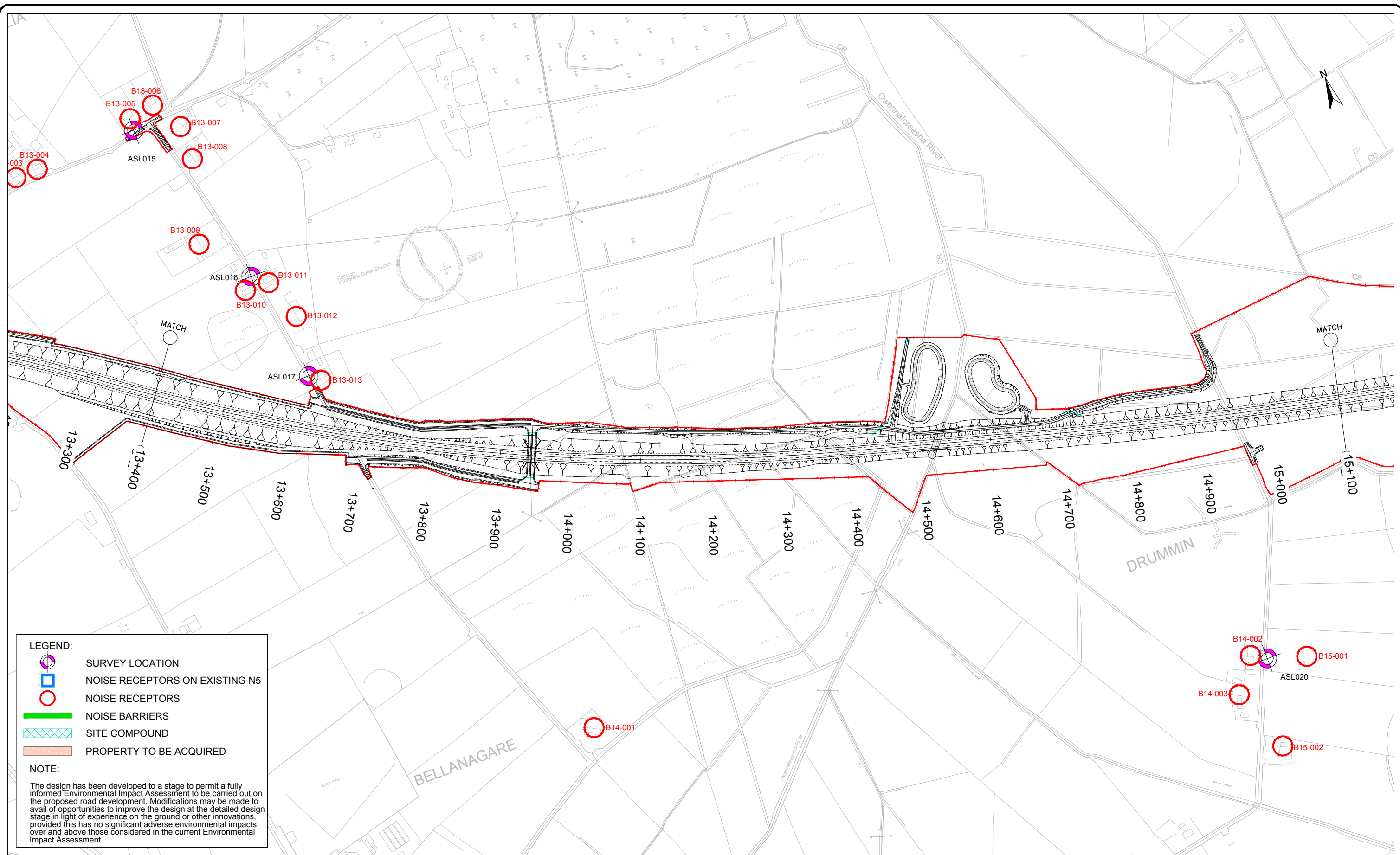
Arena House, Arena Road,
Sandyford, Dublin 18.
Tel : +353 (1) 2940800
Fax : +353 (1) 2940820
e-mail : info@rod.ie
Website : www.rod.ie
www.aecom.com

Project
N5 BALLAGHADERREEN TO SCRAMOGE ROAD PROJECT

ENVIRONMENTAL IMPACT ASSESSMENT REPORT

Title Noise Survey Locations & Mitigation Section B Sheet 2 of 10			
Designed: BC	File:	Status:	E.I.A.R.
Drawn: MM	Job No: 14.155		
Checked: BC	Scale: 1:5,000 (@ A3)	Drawing No:	Fig 12.7
Approved: JET	Date: December 2017		

DO NOT SCALE USE FIGURED DIMENSIONS ONLY



LEGEND:

- SURVEY LOCATION
- NOISE RECEPTORS ON EXISTING N5
- NOISE RECEPTORS
- NOISE BARRIERS
- SITE COMPOUND
- PROPERTY TO BE ACQUIRED

NOTE:

The design has been developed to a stage to permit a fully informed Environmental Impact Assessment to be carried out on the proposed road development. Modifications may be made to avail of opportunities to improve the design at the detailed design stage in light of experience on the ground or other innovations, provided this has no significant adverse environmental impacts over and above those considered in the current Environmental Impact Assessment

Ordnance Survey Ireland Licence No 2014/18/CCMA Roscommon County Council
© Ordnance Survey Ireland and Government of Ireland.



Roughan & O'Donovan-AECOM Alliance

ROD AECOM







Arena House, Arena Road,
Sandyford, Dublin 18.
Tel : +353 (1) 2940800
Fax : +353 (1) 2940820
e-mail : info@rod.ie
Website : www.rod.ie
www.aecom.com

Project
N5 BALLAGHADERREEN TO SCRAMOGUE ROAD PROJECT

ENVIRONMENTAL IMPACT ASSESSMENT REPORT

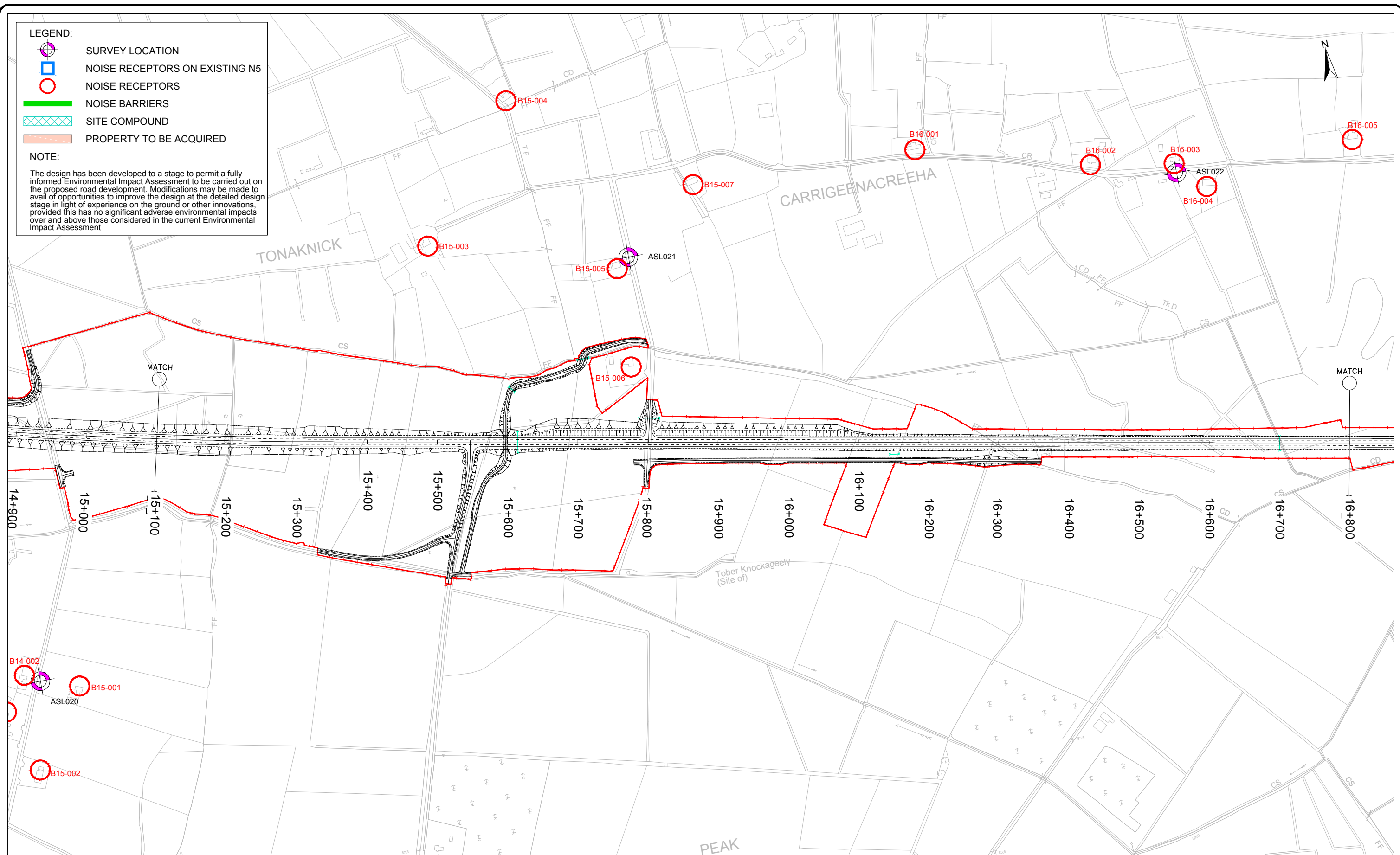
Title Noise Survey Locations & Mitigation Section B Sheet 3 of 10		Status E.I.A.R.	
Designed: BC	File:	Job No: 14.155	Rev:
Drawn: MM	Scale: 1:5,000 (@ A3)	Drawing No: Fig 12.8	
Checked: BC	Date: December 2017		
Approved: JET			

DO NOT SCALE USE FIGURED DIMENSIONS ONLY

- LEGEND:**
-  SURVEY LOCATION
 -  NOISE RECEPTORS ON EXISTING N5
 -  NOISE RECEPTORS
 -  NOISE BARRIERS
 -  SITE COMPOUND
 -  PROPERTY TO BE ACQUIRED

NOTE:

The design has been developed to a stage to permit a fully informed Environmental Impact Assessment to be carried out on the proposed road development. Modifications may be made to avail of opportunities to improve the design at the detailed design stage in light of experience on the ground or other innovations, provided this has no significant adverse environmental impacts over and above those considered in the current Environmental Impact Assessment



Ordnance Survey Ireland Licence No 2014/18/CCMA Roscommon County Council
© Ordnance Survey Ireland and Government of Ireland.



Roughan & O'Donovan-AECOM Alliance

ROD AECOM

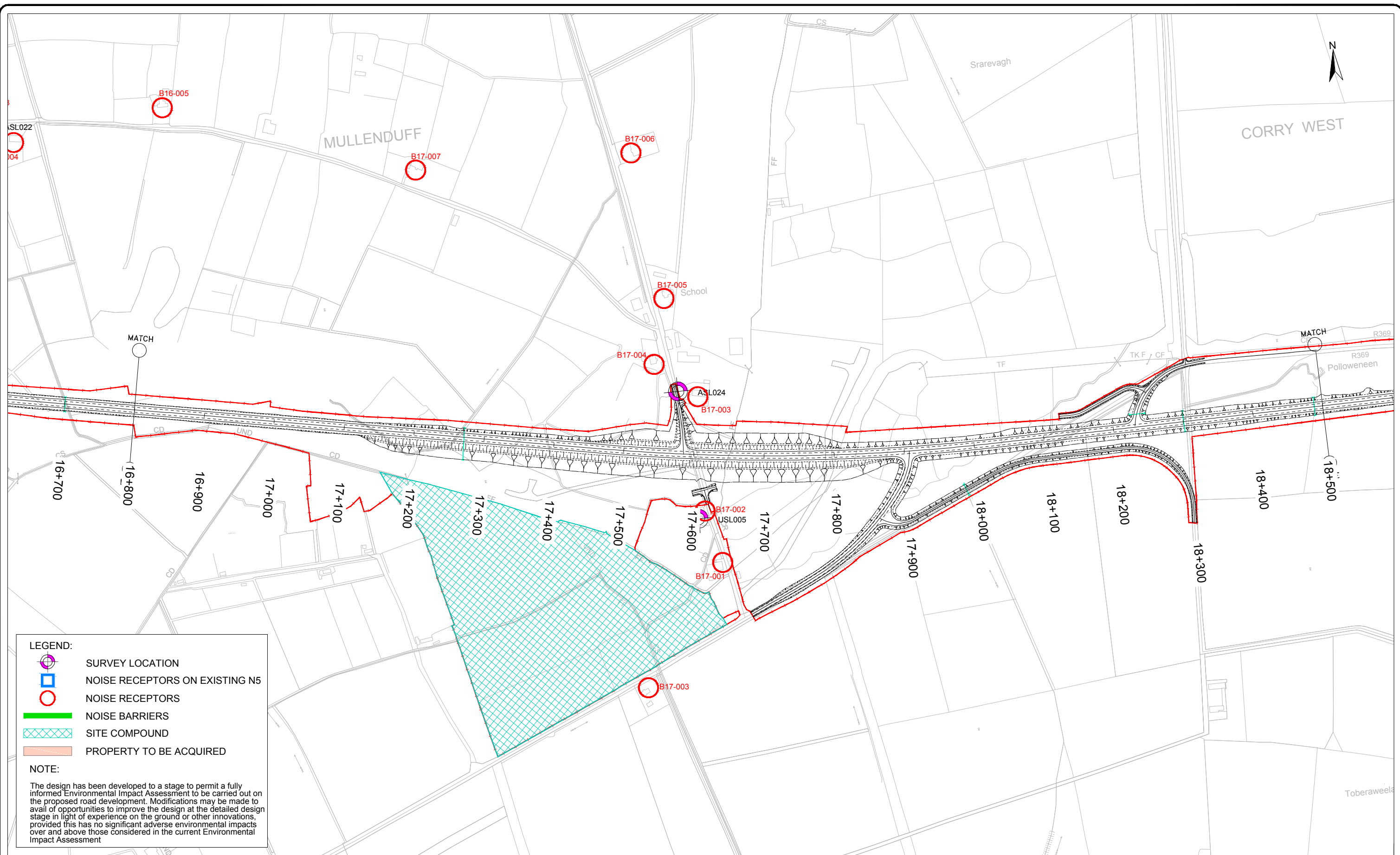
Arena House, Arena Road,
Sandyford, Dublin 18.
Tel : +353 (1) 2940800
Fax : +353 (1) 2940820
e-mail : info@rod.ie
Website : www.rod.ie
www.aecom.com

Project
N5 BALLAGHADERREEN TO SCRAMOGE ROAD PROJECT

ENVIRONMENTAL IMPACT ASSESSMENT REPORT

Title Noise Survey Locations & Mitigation Section B Sheet 4 of 10			
Designed: BC	File:	Status: E.I.A.R.	
Drawn: MM	Job No: 14.155		
Checked: BC	Scale: 1:5,000 (@ A3)	Drawing No: Fig 12.9	Rev:
Approved: JET	Date: December 2017		

DO NOT SCALE USE FIGURED DIMENSIONS ONLY



LEGEND:

- SURVEY LOCATION
- NOISE RECEPTORS ON EXISTING N5
- NOISE RECEPTORS
- NOISE BARRIERS
- SITE COMPOUND
- PROPERTY TO BE ACQUIRED

NOTE:

The design has been developed to a stage to permit a fully informed Environmental Impact Assessment to be carried out on the proposed road development. Modifications may be made to avail of opportunities to improve the design at the detailed design stage in light of experience on the ground or other innovations, provided this has no significant adverse environmental impacts over and above those considered in the current Environmental Impact Assessment

Ordnance Survey Ireland Licence No 2014/18/CCMA Roscommon County Council
© Ordnance Survey Ireland and Government of Ireland.



Roughan & O'Donovan-AECOM Alliance

ROD AECOM







Arena House, Arena Road,
Sandyford, Dublin 18.
Tel : +353 (1) 2940800
Fax : +353 (1) 2940820
e-mail : info@rod.ie
Website : www.rod.ie
www.aecom.com

Project
N5 BALLAGHADERREEN TO SCRAMOGE ROAD PROJECT

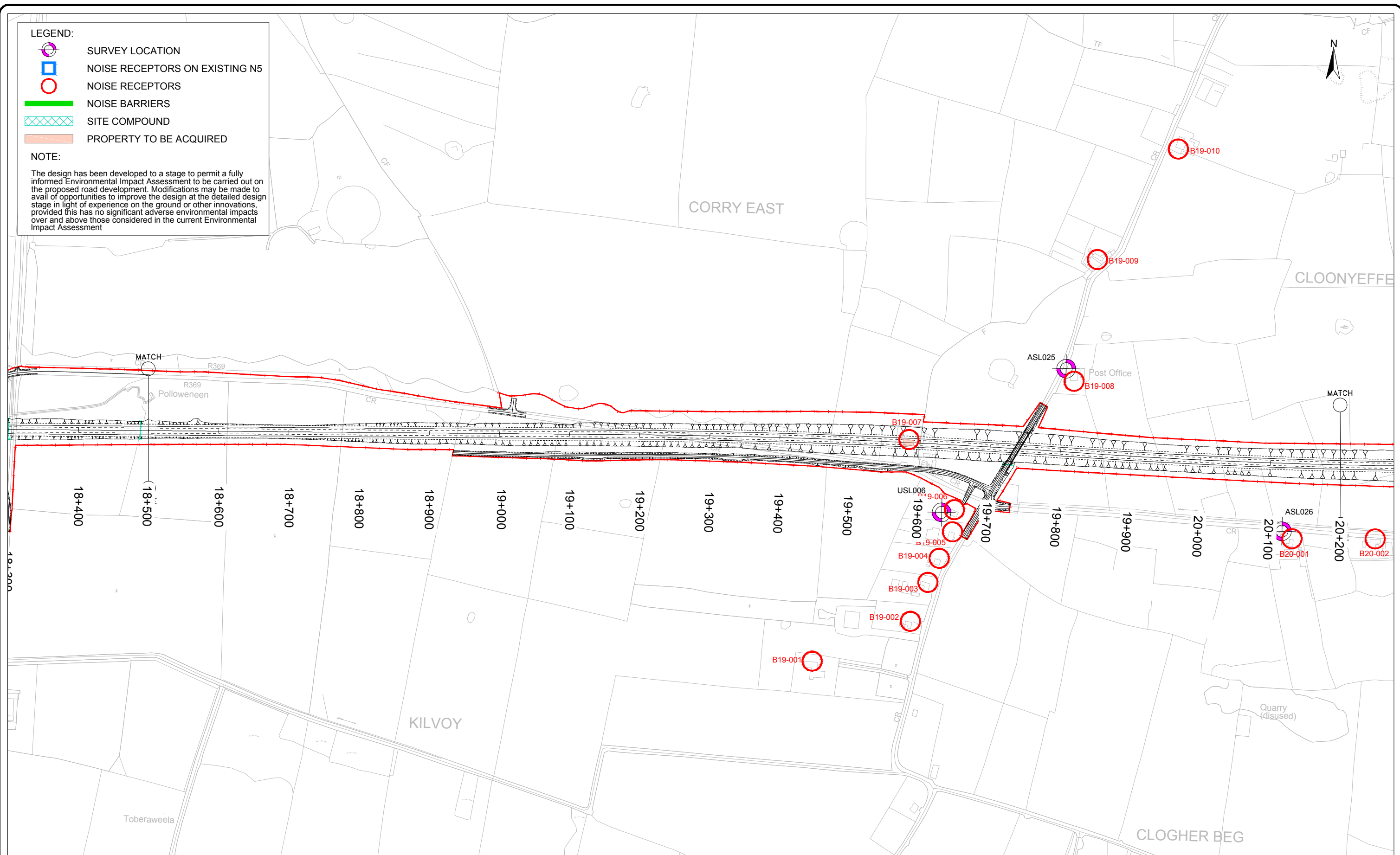
ENVIRONMENTAL IMPACT ASSESSMENT REPORT

Title Noise Survey Locations & Mitigation Section B Sheet 5 of 10	
Designed: BC	File: E.I.A.R.
Drawn: MM	Job No: 14.155
Checked: BC	Scale: 1:5,000 (@ A3)
Approved: JET	Date: December 2017
Drawing No: Fig 12.10	Rev:

DO NOT SCALE USE FIGURED DIMENSIONS ONLY

- LEGEND:**
-  SURVEY LOCATION
 -  NOISE RECEPTORS ON EXISTING N5
 -  NOISE RECEPTORS
 -  NOISE BARRIERS
 -  SITE COMPOUND
 -  PROPERTY TO BE ACQUIRED

NOTE:
 The design has been developed to a stage to permit a fully informed Environmental Impact Assessment to be carried out on the proposed road development. Modifications may be made to avail of opportunities to improve the design at the detailed design stage in light of experience on the ground or other innovations, provided this has no significant adverse environmental impacts over and above those considered in the current Environmental Impact Assessment



Ordnance Survey Ireland Licence No 2014/18/CCMA Roscommon County Council
 © Ordnance Survey Ireland and Government of Ireland.



Roughan & O'Donovan-AECOM Alliance









Arena House, Arena Road,
 Sandyford, Dublin 18.
 Tel : +353 (1) 2940800
 Fax : +353 (1) 2940820
 e-mail : info@rod.ie
 Website : www.rod.ie
 www.aecom.com

Project
N5 BALLAGHADERREEN TO SCRAMOGE ROAD PROJECT

ENVIRONMENTAL IMPACT ASSESSMENT REPORT

Title Noise Survey Locations & Mitigation Section B Sheet 6 of 10			
Designed: BC	File:	Status: E.I.A.R.	
Drawn: MM	Job No: 14.155		
Checked: BC	Scale: 1:5,000 (@ A3)	Drawing No: Fig 12.11	Rev:
Approved: JET	Date: December 2017		

DO NOT SCALE USE FIGURED DIMENSIONS ONLY

- LEGEND:**
-  SURVEY LOCATION
 -  NOISE RECEPTORS ON EXISTING N5
 -  NOISE RECEPTORS
 -  NOISE BARRIERS
 -  SITE COMPOUND
 -  PROPERTY TO BE ACQUIRED

NOTE:

The design has been developed to a stage to permit a fully informed Environmental Impact Assessment to be carried out on the proposed road development. Modifications may be made to avail of opportunities to improve the design at the detailed design stage in light of experience on the ground or other innovations, provided this has no significant adverse environmental impacts over and above those considered in the current Environmental Impact Assessment



Ordnance Survey Ireland Licence No 2014/18/CCMA Roscommon County Council
© Ordnance Survey Ireland and Government of Ireland.



Roughan & O'Donovan-AECOM Alliance









Arena House, Arena Road,
Sandyford, Dublin 18.
Tel : +353 (1) 2940800
Fax : +353 (1) 2940820
e-mail : info@rod.ie
Website : www.rod.ie
www.aecom.com

Project
N5 BALLAGHADERREEN TO SCRAMOGE ROAD PROJECT

ENVIRONMENTAL IMPACT ASSESSMENT REPORT

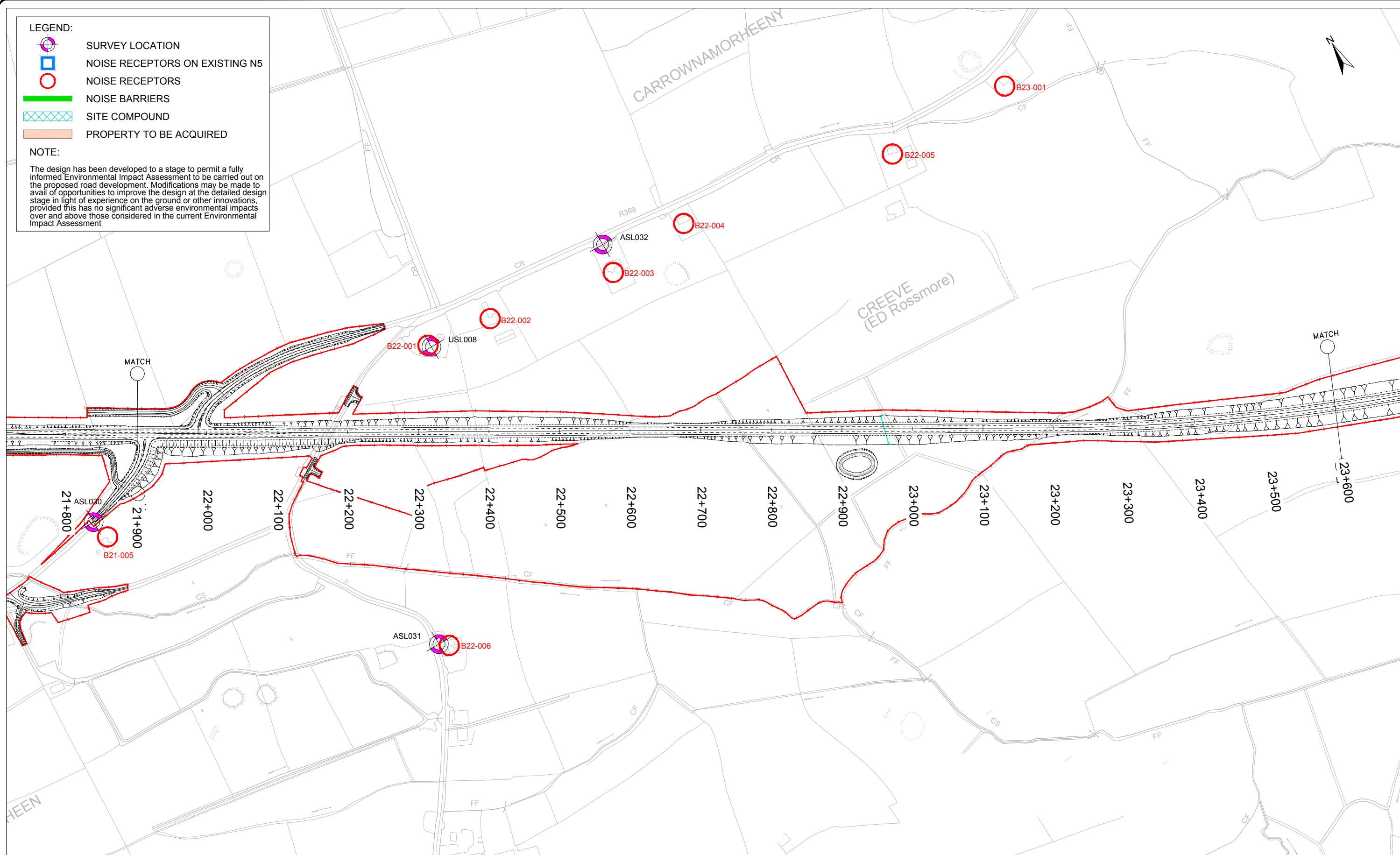
Title Noise Survey Locations & Mitigation Section B Sheet 7 of 10			
Designed: BC	File:	Status:	E.I.A.R.
Drawn: MM	Job No: 14.155		
Checked: BC	Scale: 1:5,000 (@ A3)	Drawing No:	Fig 12.12
Approved: JET	Date: December 2017	Rev:	

DO NOT SCALE USE FIGURED DIMENSIONS ONLY

- LEGEND:**
-  SURVEY LOCATION
 -  NOISE RECEPTORS ON EXISTING N5
 -  NOISE RECEPTORS
 -  NOISE BARRIERS
 -  SITE COMPOUND
 -  PROPERTY TO BE ACQUIRED

NOTE:

The design has been developed to a stage to permit a fully informed Environmental Impact Assessment to be carried out on the proposed road development. Modifications may be made to avail of opportunities to improve the design at the detailed design stage in light of experience on the ground or other innovations, provided this has no significant adverse environmental impacts over and above those considered in the current Environmental Impact Assessment



Ordnance Survey Ireland Licence No 2014/18/CCMA Roscommon County Council
© Ordnance Survey Ireland and Government of Ireland.



Roughan & O'Donovan-AECOM Alliance



Arena House, Arena Road,
Sandyford, Dublin 18.
Tel : +353 (1) 2940800
Fax : +353 (1) 2940820
e-mail : info@rod.ie
Website : www.rod.ie
www.aecom.com







Project
**N5 BALLAGHADERREEN TO SCRAMOG
ROAD PROJECT**

**ENVIRONMENTAL IMPACT
ASSESSMENT REPORT**

Title
**Noise Survey Locations & Mitigation
Section B
Sheet 8 of 10**

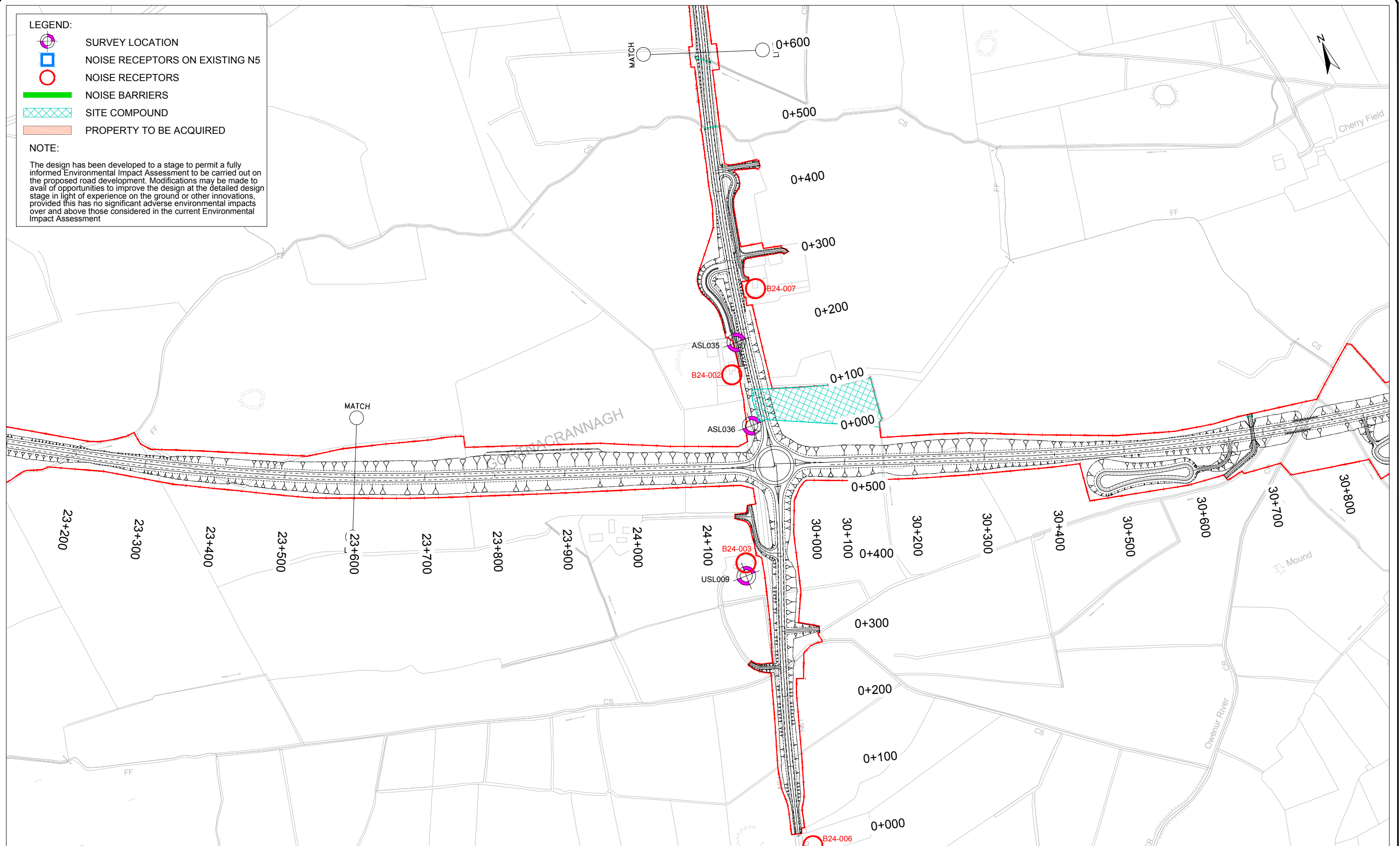
Designed: BC	File:	Status: E.I.A.R.
Drawn: MM	Job No: 14.155	
Checked: BC	Scale: 1:5,000 (@ A3)	Drawing No: Fig 12.13
Approved: JET	Date: December 2017	Rev:

DO NOT SCALE USE FIGURED DIMENSIONS ONLY

- LEGEND:**
-  SURVEY LOCATION
 -  NOISE RECEPTORS ON EXISTING N5
 -  NOISE RECEPTORS
 -  NOISE BARRIERS
 -  SITE COMPOUND
 -  PROPERTY TO BE ACQUIRED

NOTE:

The design has been developed to a stage to permit a fully informed Environmental Impact Assessment to be carried out on the proposed road development. Modifications may be made to avail of opportunities to improve the design at the detailed design stage in light of experience on the ground or other innovations, provided this has no significant adverse environmental impacts over and above those considered in the current Environmental Impact Assessment



Ordnance Survey Ireland Licence No 2014/18/CCMA Roscommon County Council
© Ordnance Survey Ireland and Government of Ireland.



Arena House, Arena Road,
Sandyford, Dublin 18.
Tel : +353 (1) 2940800
Fax : +353 (1) 2940820
e-mail : info@rod.ie
Website : www.rod.ie
www.aecom.com

Roughan & O'Donovan-AECOM
Alliance

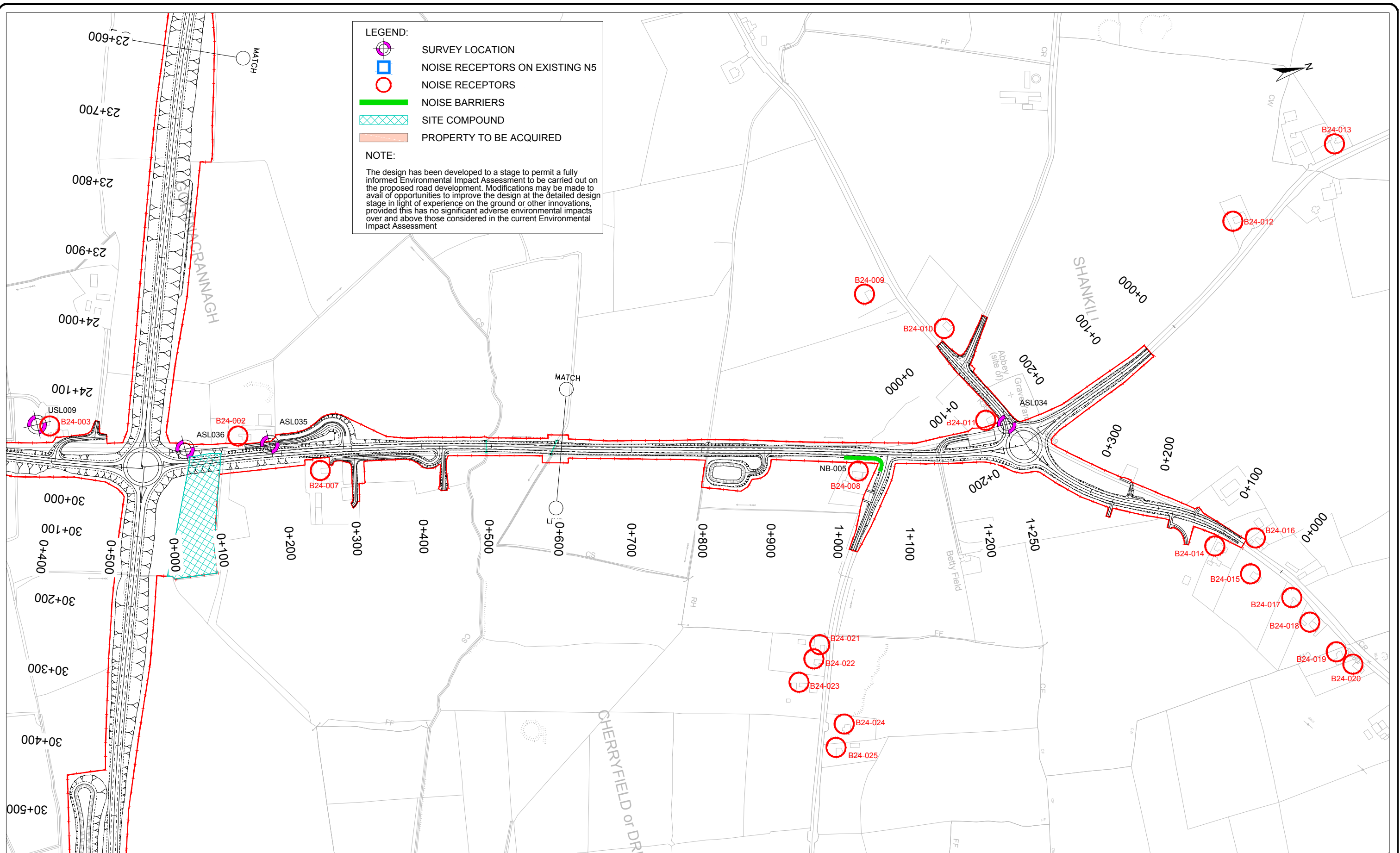
Project
**N5 BALLAGHADERREEN TO SCRAMOGE
ROAD PROJECT**

**ENVIRONMENTAL IMPACT
ASSESSMENT REPORT**

Title
**Noise Survey Locations & Mitigation
Section B
Sheet 9 of 10**

Designed: BC	File:	Status: E.I.A.R.
Drawn: MM	Job No: 14.155	
Checked: BC	Scale: 1:5,000 (@ A3)	Drawing No: Fig 12.14
Approved: JET	Date: December 2017	Rev:

DO NOT SCALE USE FIGURED DIMENSIONS ONLY



Ordnance Survey Ireland Licence No 2014/18/CCMA Roscommon County Council
© Ordnance Survey Ireland and Government of Ireland.



Arena House, Arena Road,
Sandyford, Dublin 18.
Tel : +353 (1) 2940800
Fax : +353 (1) 2940820
e-mail : info@rod.ie
Website : www.rod.ie
www.aecom.com

Roughan & O'Donovan-AECOM
Alliance

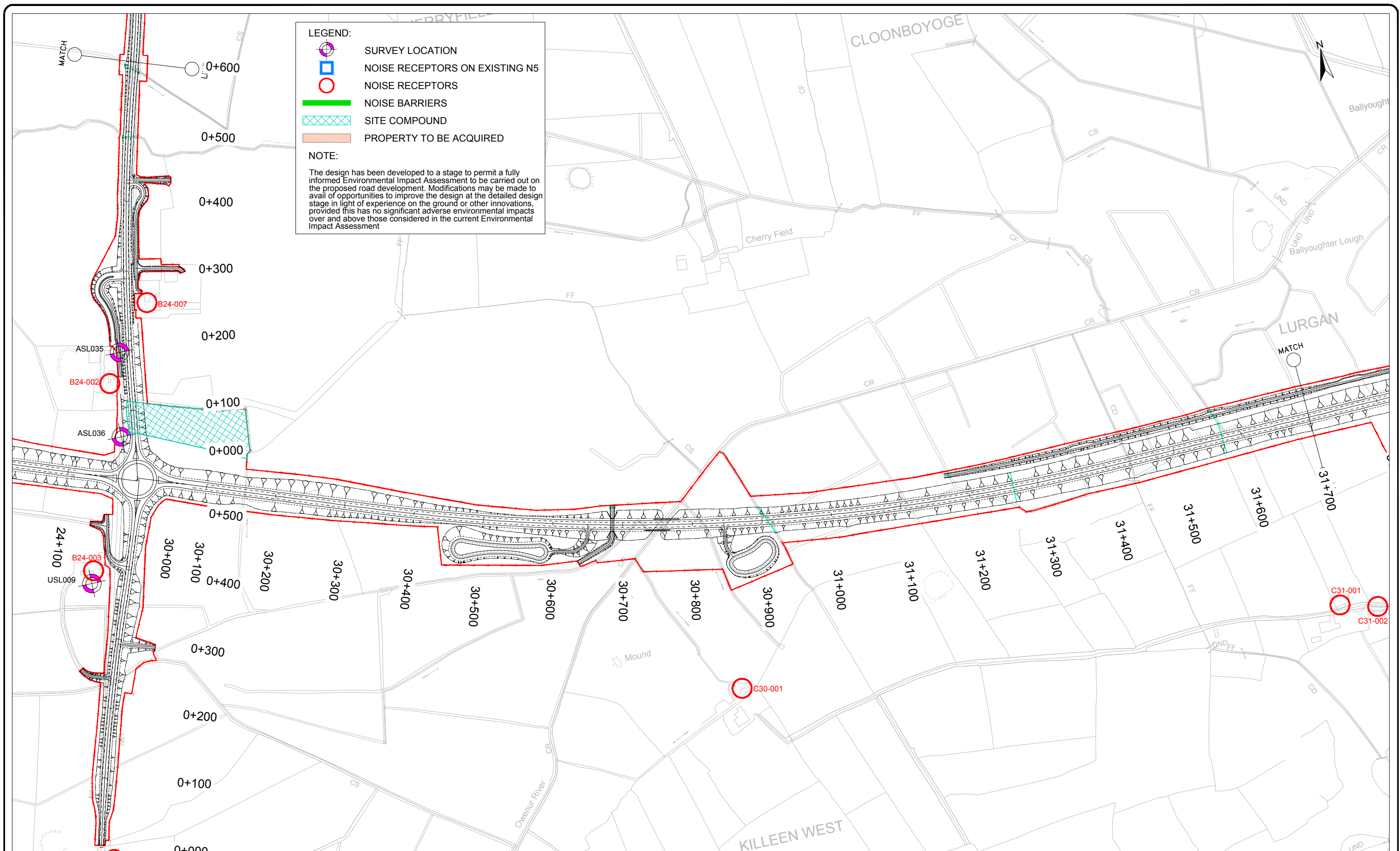
Project
**N5 BALLAGHADERREEN TO SCRAMOGH
ROAD PROJECT**

**ENVIRONMENTAL IMPACT
ASSESSMENT REPORT**

Title
**Noise Survey Locations & Mitigation
Section B
Sheet 10 of 10**

Designed: BC	File:	Status: E.I.A.R.
Drawn: MM	Job No: 14.155	
Checked: BC	Scale: 1:5,000 (@ A3)	Drawing No: Fig 12.15
Approved: JET	Date: December 2017	Rev:

DO NOT SCALE USE FIGURED DIMENSIONS ONLY



Ordnance Survey Ireland Licence No 2014/18/CCMA Roscommon County Council
© Ordnance Survey Ireland and Government of Ireland.



Arena House, Arena Road,
Sandyford, Dublin 18.
Tel : +353 (1) 2940800
Fax : +353 (1) 2940820
e-mail : info@rod.ie
Website : www.rod.ie
www.aecom.com

Roughan & O'Donovan-AECOM
Alliance







Project
**N5 BALLAGHADERREEN TO SCRAMOGUE
ROAD PROJECT**

**ENVIRONMENTAL IMPACT
ASSESSMENT REPORT**

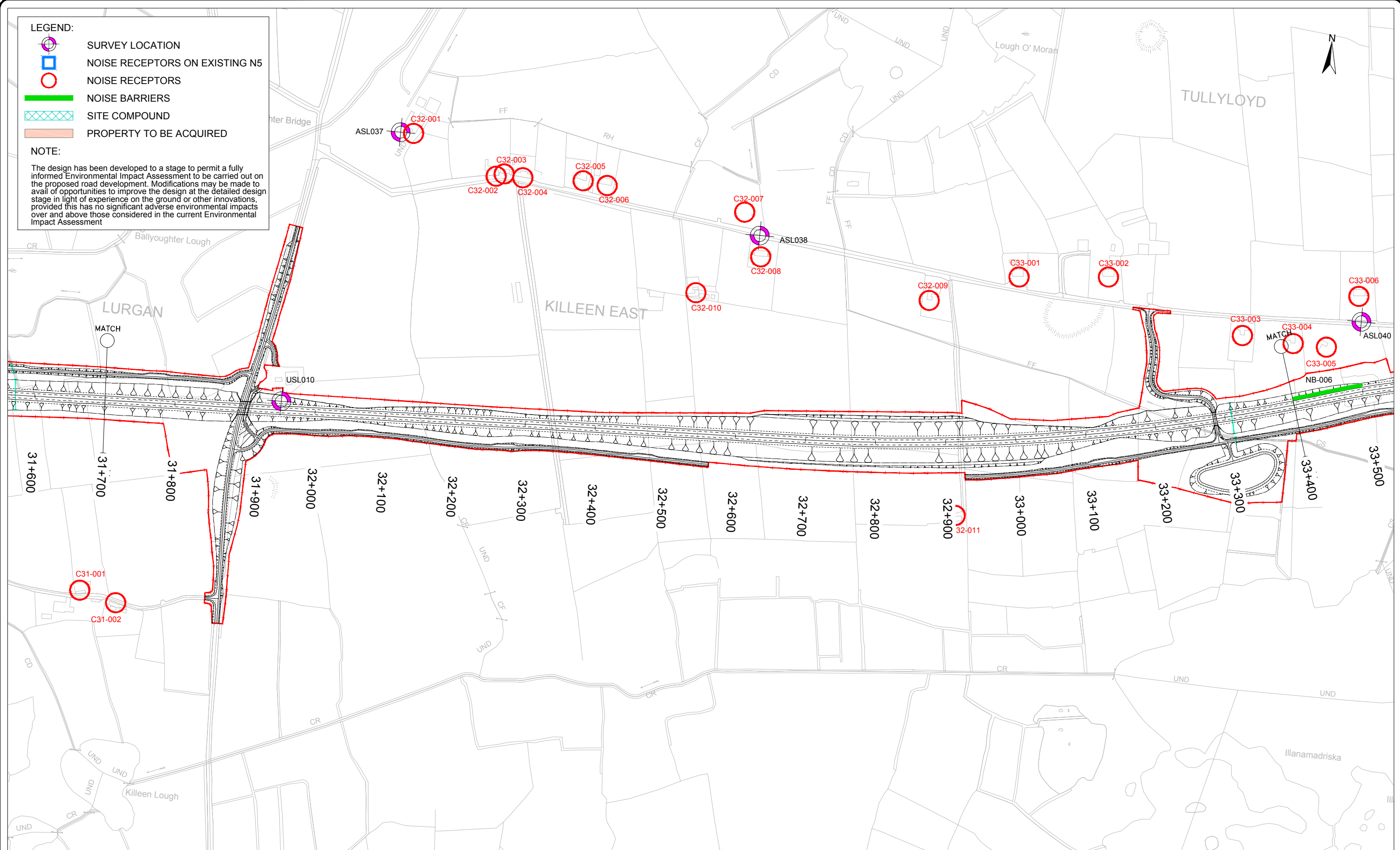
Title
**Noise Survey Locations & Mitigation
Section C
Sheet 1 of 8**

Designed: BC	File:	Status: E.I.A.R.
Drawn: MM	Job No: 14.155	
Checked: BC	Scale: 1:5,000 (@ A3)	Drawing No: Fig 12.16
Approved: JET	Date: December 2017	Rev:

DO NOT SCALE USE FIGURED DIMENSIONS ONLY

- LEGEND:**
-  SURVEY LOCATION
 -  NOISE RECEPTORS ON EXISTING N5
 -  NOISE RECEPTORS
 -  NOISE BARRIERS
 -  SITE COMPOUND
 -  PROPERTY TO BE ACQUIRED

NOTE:
 The design has been developed to a stage to permit a fully informed Environmental Impact Assessment to be carried out on the proposed road development. Modifications may be made to avail of opportunities to improve the design at the detailed design stage in light of experience on the ground or other innovations, provided this has no significant adverse environmental impacts over and above those considered in the current Environmental Impact Assessment



Ordnance Survey Ireland Licence No 2014/18/CCMA Roscommon County Council
 © Ordnance Survey Ireland and Government of Ireland.



Roughan & O'Donovan-AECOM Alliance

ROD AECOM







Arena House, Arena Road,
 Sandyford, Dublin 18.
 Tel : +353 (1) 2940800
 Fax : +353 (1) 2940820
 e-mail : info@rod.ie
 Website : www.rod.ie
 www.aecom.com

Project
N5 BALLAGHADERREEN TO SCRAMOGE ROAD PROJECT

ENVIRONMENTAL IMPACT ASSESSMENT REPORT

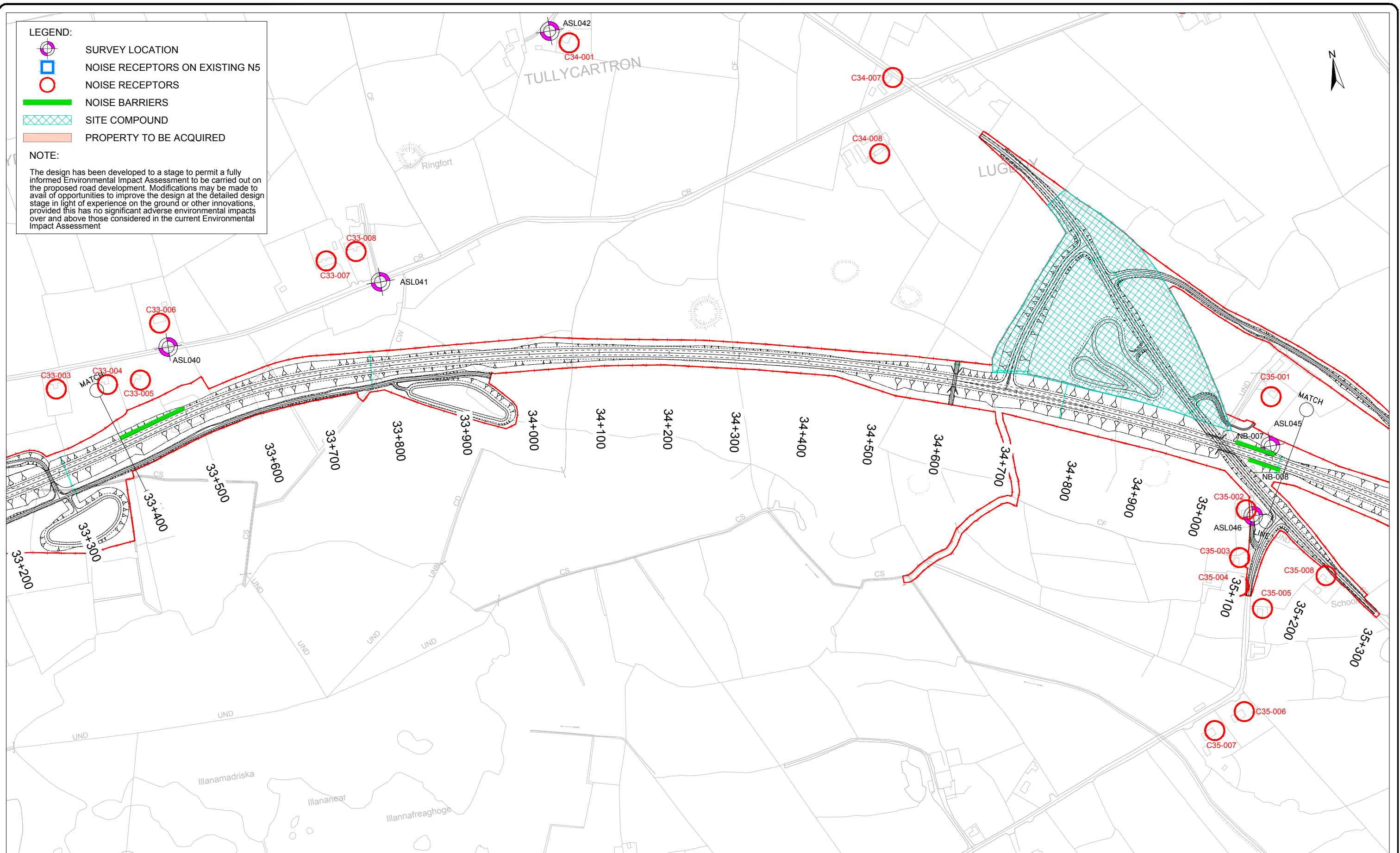
Title Noise Survey Locations & Mitigation Section C Sheet 2 of 8			
Designed: BC	File:	Status: E.I.A.R.	
Drawn: MM	Job No: 14.155		
Checked: BC	Scale: 1:5,000 (@ A3)	Drawing No: Fig 12.17	Rev:
Approved: JET	Date: December 2017		

DO NOT SCALE USE FIGURED DIMENSIONS ONLY

- LEGEND:**
-  SURVEY LOCATION
 -  NOISE RECEPTORS ON EXISTING N5
 -  NOISE RECEPTORS
 -  NOISE BARRIERS
 -  SITE COMPOUND
 -  PROPERTY TO BE ACQUIRED

NOTE:

The design has been developed to a stage to permit a fully informed Environmental Impact Assessment to be carried out on the proposed road development. Modifications may be made to avail of opportunities to improve the design at the detailed design stage in light of experience on the ground or other innovations, provided this has no significant adverse environmental impacts over and above those considered in the current Environmental Impact Assessment



Ordnance Survey Ireland Licence No 2014/18/CCMA Roscommon County Council
© Ordnance Survey Ireland and Government of Ireland.



Roughan & O'Donovan-AECOM Alliance

ROD AECOM

Arena House, Arena Road,
Sandyford, Dublin 18.
Tel : +353 (1) 2940800
Fax : +353 (1) 2940820
e-mail : info@rod.ie
Website : www.rod.ie
www.aecom.com







Project
N5 BALLAGHADERREEN TO SCRAMOGUE ROAD PROJECT

ENVIRONMENTAL IMPACT ASSESSMENT REPORT

Title
Noise Survey Locations & Mitigation Section C Sheet 3 of 8

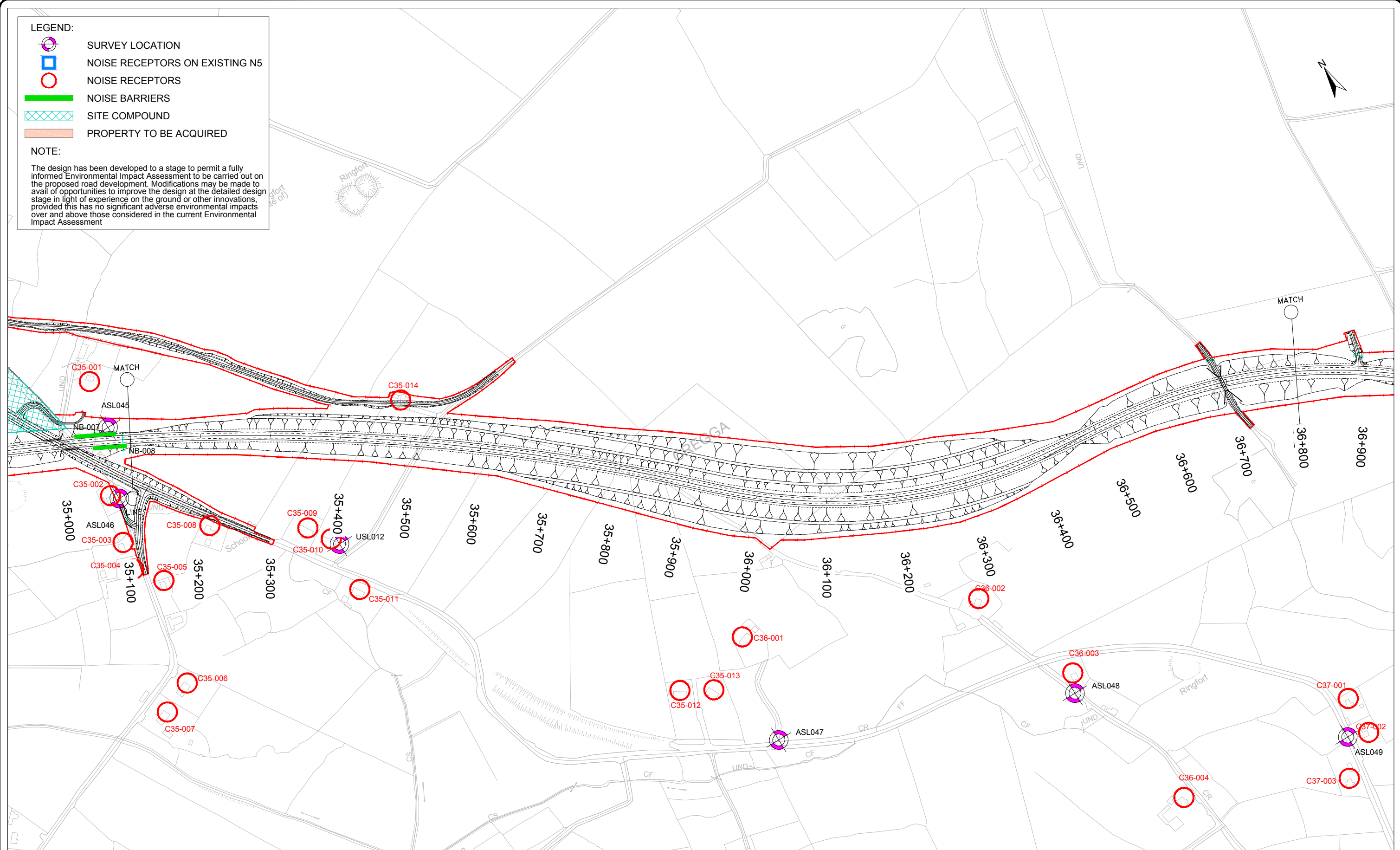
Designed: BC	File:	Status: E.I.A.R.
Drawn: MM	Job No: 14.155	
Checked: BC	Scale: 1:5,000 (@ A3)	Drawing No: Fig 12.18
Approved: JET	Date: December 2017	Rev:

DO NOT SCALE USE FIGURED DIMENSIONS ONLY

- LEGEND:**
-  SURVEY LOCATION
 -  NOISE RECEPTORS ON EXISTING N5
 -  NOISE RECEPTORS
 -  NOISE BARRIERS
 -  SITE COMPOUND
 -  PROPERTY TO BE ACQUIRED

NOTE:

The design has been developed to a stage to permit a fully informed Environmental Impact Assessment to be carried out on the proposed road development. Modifications may be made to avail of opportunities to improve the design at the detailed design stage in light of experience on the ground or other innovations, provided this has no significant adverse environmental impacts over and above those considered in the current Environmental Impact Assessment



Ordnance Survey Ireland Licence No 2014/18/CCMA Roscommon County Council
© Ordnance Survey Ireland and Government of Ireland.



Roughan & O'Donovan-AECOM Alliance






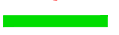


Arena House, Arena Road,
Sandyford, Dublin 18.
Tel : +353 (1) 2940800
Fax : +353 (1) 2940820
e-mail : info@rod.ie
Website : www.rod.ie
www.aecom.com

Project
N5 BALLAGHADERREEN TO SCRAMOGE ROAD PROJECT

ENVIRONMENTAL IMPACT ASSESSMENT REPORT

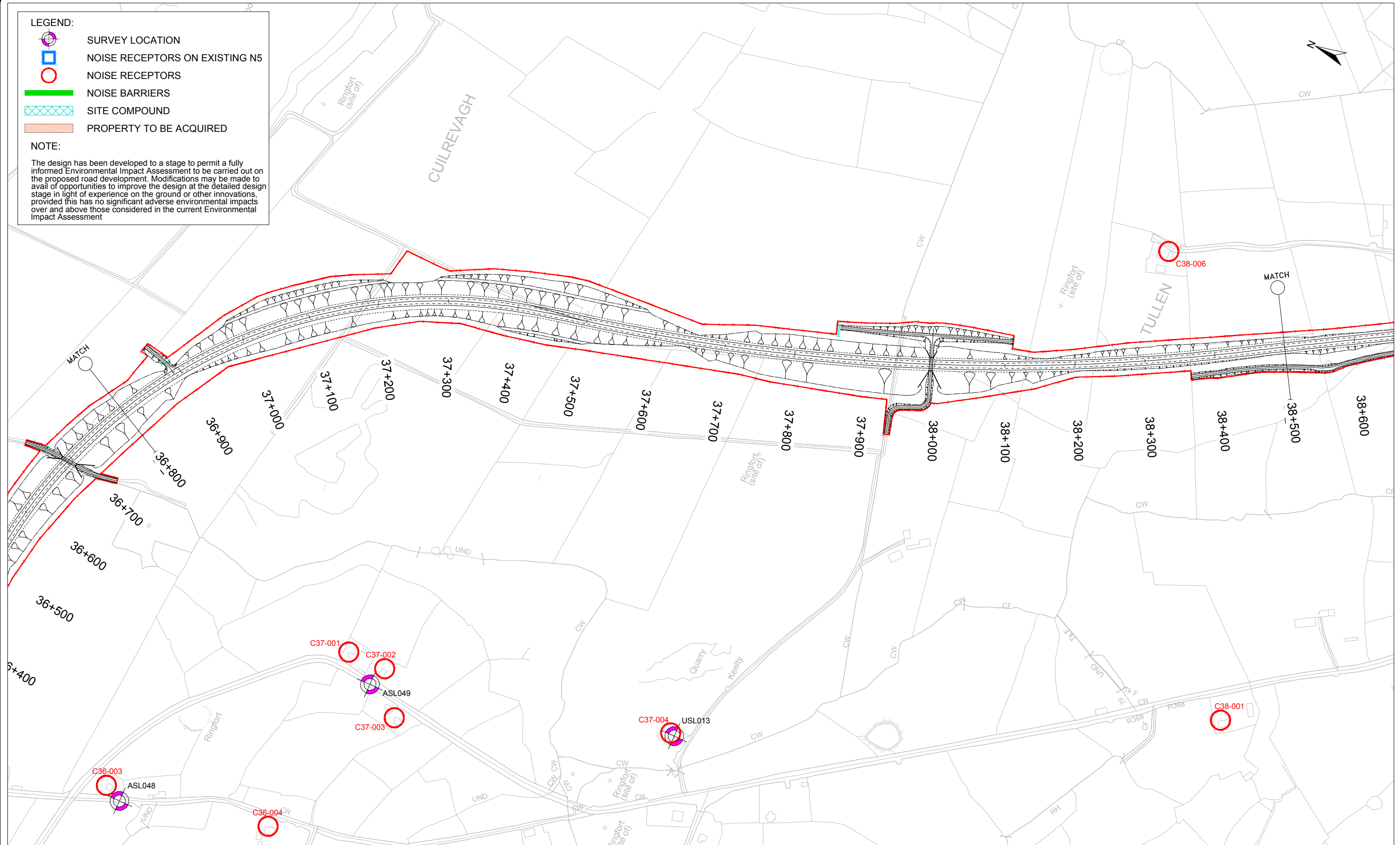
Title Noise Survey Locations & Mitigation Section C Sheet 4 of 8		Designed: BC	File:	Status: E.I.A.R.
Drawn: MM	Job No: 14.155	Checked: BC	Scale: 1:5,000 (@ A3)	Drawing No: Fig 12.19
Approved: JET	Date: December 2017	Rev:		

DO NOT SCALE USE FIGURED DIMENSIONS ONLY

- LEGEND:**
-  SURVEY LOCATION
 -  NOISE RECEPTORS ON EXISTING N5
 -  NOISE RECEPTORS
 -  NOISE BARRIERS
 -  SITE COMPOUND
 -  PROPERTY TO BE ACQUIRED

NOTE:

The design has been developed to a stage to permit a fully informed Environmental Impact Assessment to be carried out on the proposed road development. Modifications may be made to avail of opportunities to improve the design at the detailed design stage in light of experience on the ground or other innovations, provided this has no significant adverse environmental impacts over and above those considered in the current Environmental Impact Assessment



Ordnance Survey Ireland Licence No 2014/18/CCMA Roscommon County Council
© Ordnance Survey Ireland and Government of Ireland.



Roughan & O'Donovan-AECOM Alliance

ROD AECOM







Arena House, Arena Road,
Sandyford, Dublin 18.
Tel : +353 (1) 2940800
Fax : +353 (1) 2940820
e-mail : info@rod.ie
Website : www.rod.ie
www.aecom.com

Project
N5 BALLAGHADERREEN TO SCRAMOGE ROAD PROJECT

ENVIRONMENTAL IMPACT ASSESSMENT REPORT

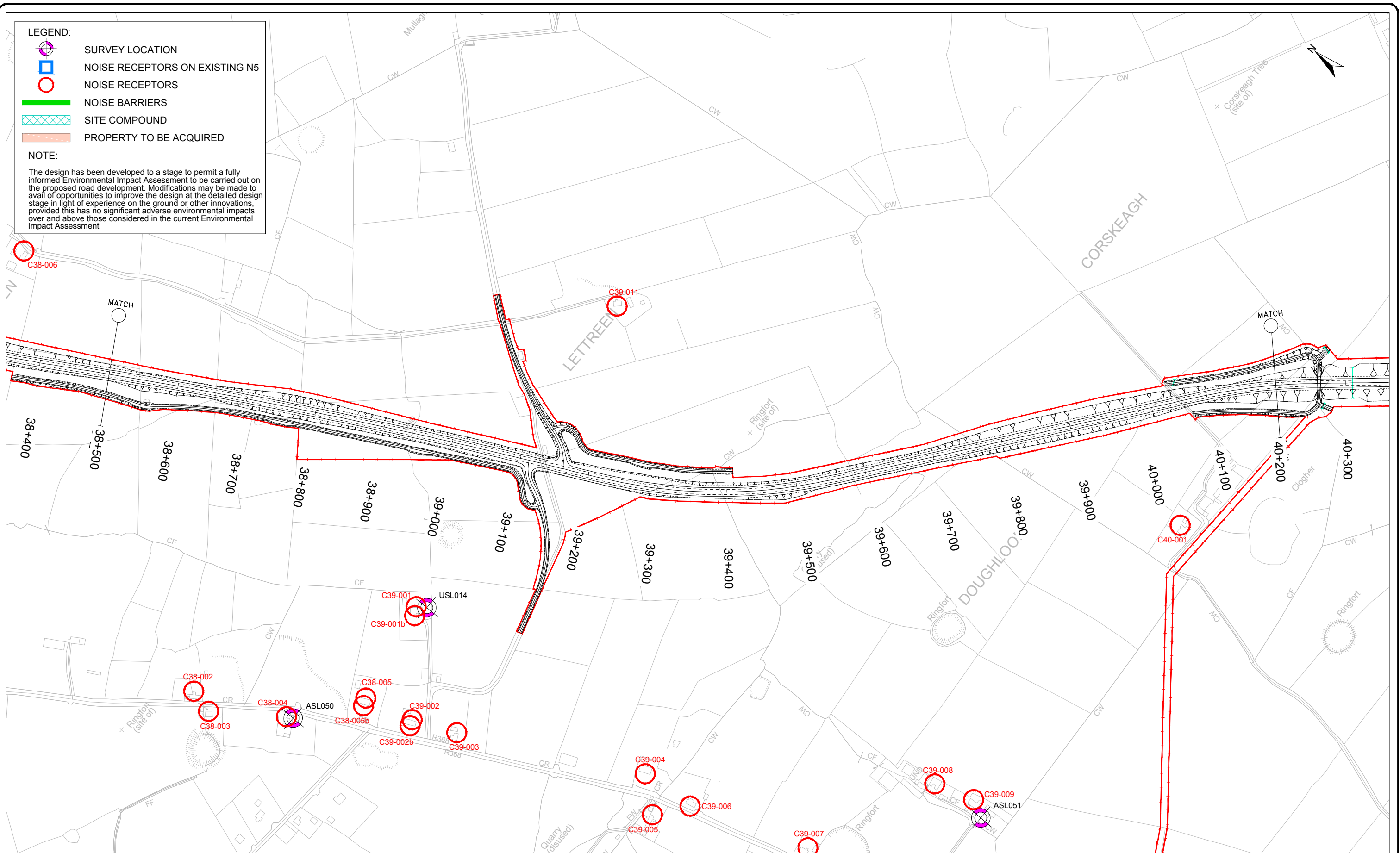
Title Noise Survey Locations & Mitigation Section C Sheet 5 of 8			
Designed: BC	File:	Status: E.I.A.R.	
Drawn: MM	Job No: 14.155		
Checked: BC	Scale: 1:5,000 (@ A3)	Drawing No: Fig 12.20	Rev:
Approved: JET	Date: December 2017		

DO NOT SCALE USE FIGURED DIMENSIONS ONLY

- LEGEND:**
-  SURVEY LOCATION
 -  NOISE RECEPTORS ON EXISTING N5
 -  NOISE RECEPTORS
 -  NOISE BARRIERS
 -  SITE COMPOUND
 -  PROPERTY TO BE ACQUIRED

NOTE:

The design has been developed to a stage to permit a fully informed Environmental Impact Assessment to be carried out on the proposed road development. Modifications may be made to avail of opportunities to improve the design at the detailed design stage in light of experience on the ground or other innovations, provided this has no significant adverse environmental impacts over and above those considered in the current Environmental Impact Assessment



Ordnance Survey Ireland Licence No 2014/18/CCMA Roscommon County Council
© Ordnance Survey Ireland and Government of Ireland.



Roughan & O'Donovan-AECOM Alliance

ROD AECOM

Arena House, Arena Road,
Sandyford, Dublin 18.
Tel : +353 (1) 2940800
Fax : +353 (1) 2940820
e-mail : info@rod.ie
Website : www.rod.ie
www.aecom.com







Project
N5 BALLAGHADERREEN TO SCRAMOGE ROAD PROJECT

ENVIRONMENTAL IMPACT ASSESSMENT REPORT

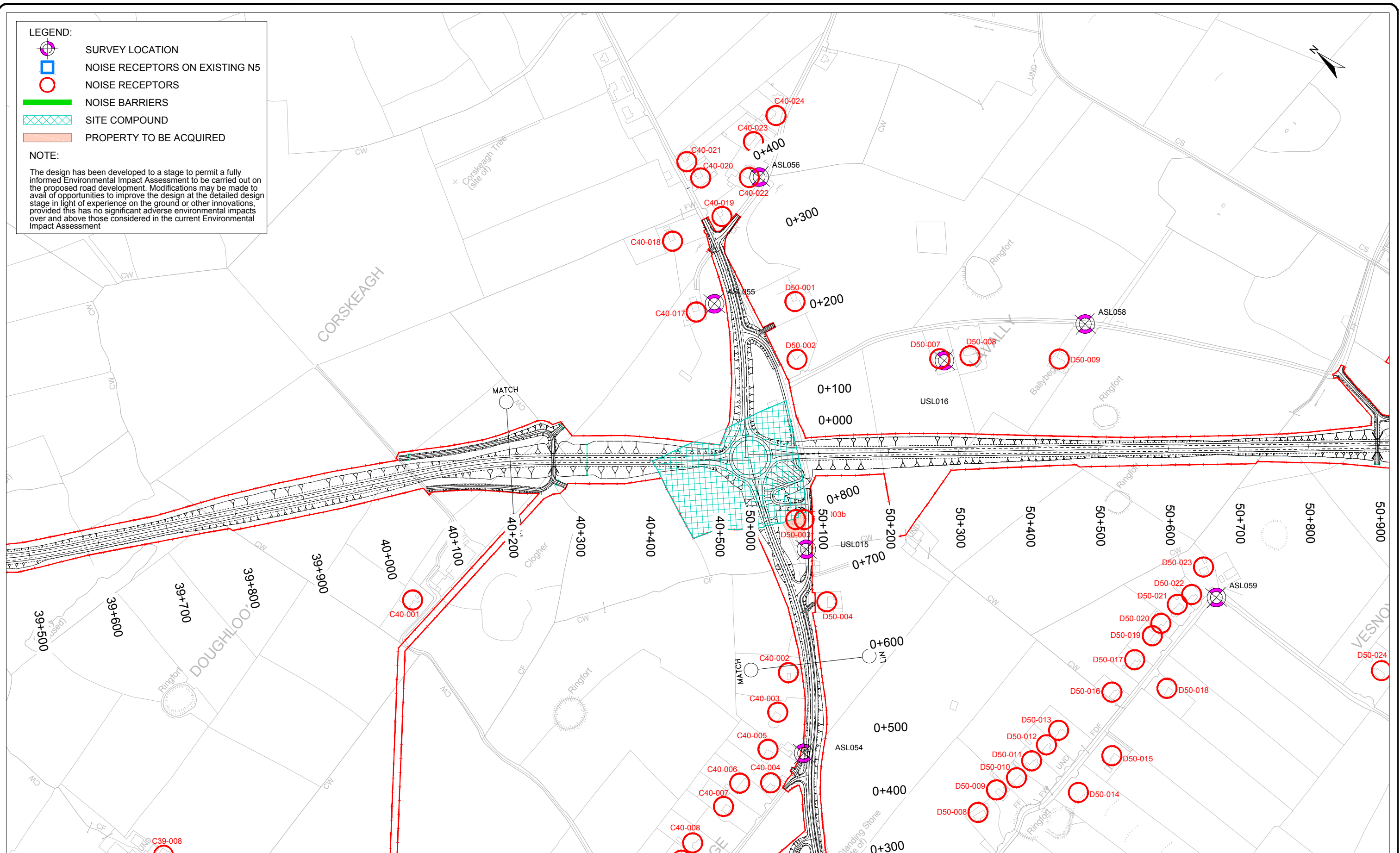
Title
Noise Survey Locations & Mitigation Section C Sheet 6 of 8

Designed: BC	File:	Status: E.I.A.R.
Drawn: MM	Job No: 14.155	
Checked: BC	Scale: 1:5,000 (@ A3)	Drawing No: Fig 12.21
Approved: JET	Date: December 2017	Rev:

DO NOT SCALE USE FIGURED DIMENSIONS ONLY

- LEGEND:**
-  SURVEY LOCATION
 -  NOISE RECEPTORS ON EXISTING N5
 -  NOISE RECEPTORS
 -  NOISE BARRIERS
 -  SITE COMPOUND
 -  PROPERTY TO BE ACQUIRED

NOTE:
 The design has been developed to a stage to permit a fully informed Environmental Impact Assessment to be carried out on the proposed road development. Modifications may be made to avail of opportunities to improve the design at the detailed design stage in light of experience on the ground or other innovations, provided this has no significant adverse environmental impacts over and above those considered in the current Environmental Impact Assessment



Ordnance Survey Ireland Licence No 2014/18/CCMA Roscommon County Council
 © Ordnance Survey Ireland and Government of Ireland.



Roughan & O'Donovan-AECOM Alliance
 Arena House, Arena Road,
 Sandyford, Dublin 18.
 Tel : +353 (1) 2940800
 Fax : +353 (1) 2940820
 e-mail : info@rod.ie
 Website : www.rod.ie
 www.aecom.com

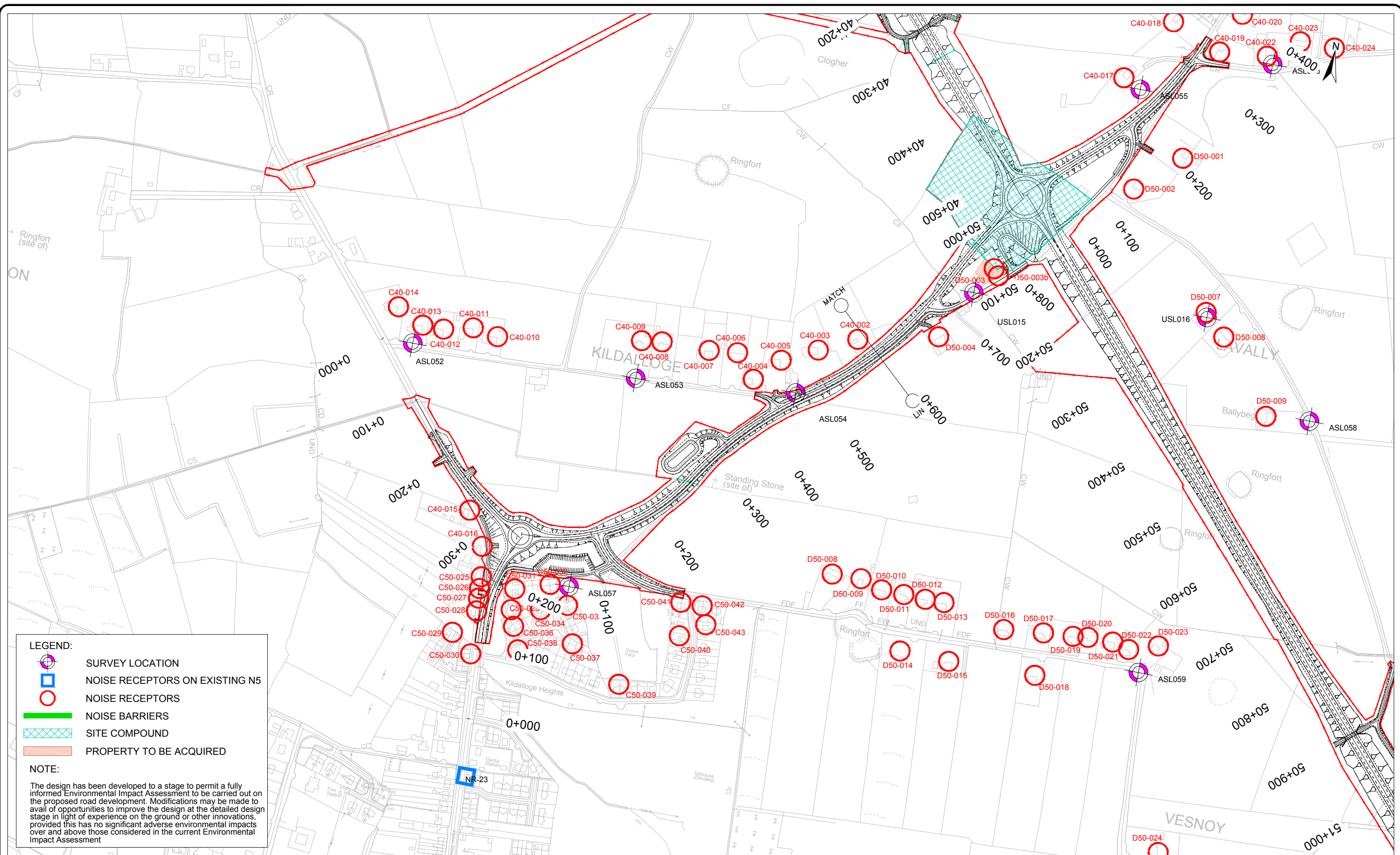
Project
**N5 BALLAGHADERREEN TO SCRAMOG
 ROAD PROJECT**

**ENVIRONMENTAL IMPACT
 ASSESSMENT REPORT**

Title
**Noise Survey Locations & Mitigation
 Section C
 Sheet 7 of 8**

Designed: BC	File:	Status: E.I.A.R.
Drawn: MM	Job No: 14.155	
Checked: BC	Scale: 1:5,000 (@ A3)	Drawing No: Fig 12.22
Approved: JET	Date: December 2017	Rev:

DO NOT SCALE USE FIGURED DIMENSIONS ONLY



LEGEND:

- SURVEY LOCATION
- NOISE RECEPTORS ON EXISTING N5
- NOISE RECEPTORS
- NOISE BARRIERS
- SITE COMPOUND
- PROPERTY TO BE ACQUIRED

NOTE:

The design has been developed to a stage to permit a fully informed Environmental Impact Assessment to be carried out on the proposed road development. Modifications may be made to avail of opportunities to improve the design at the detailed design stage in light of experience on the ground or other innovations, provided this has no significant adverse environmental impacts over and above those considered in the current Environmental Impact Assessment

Ordnance Survey Ireland Licence No 2014/18/CCMA Roscommon County Council
© Ordnance Survey Ireland and Government of Ireland.



Roughan & O'Donovan-AECOM Alliance

ROD AECOM

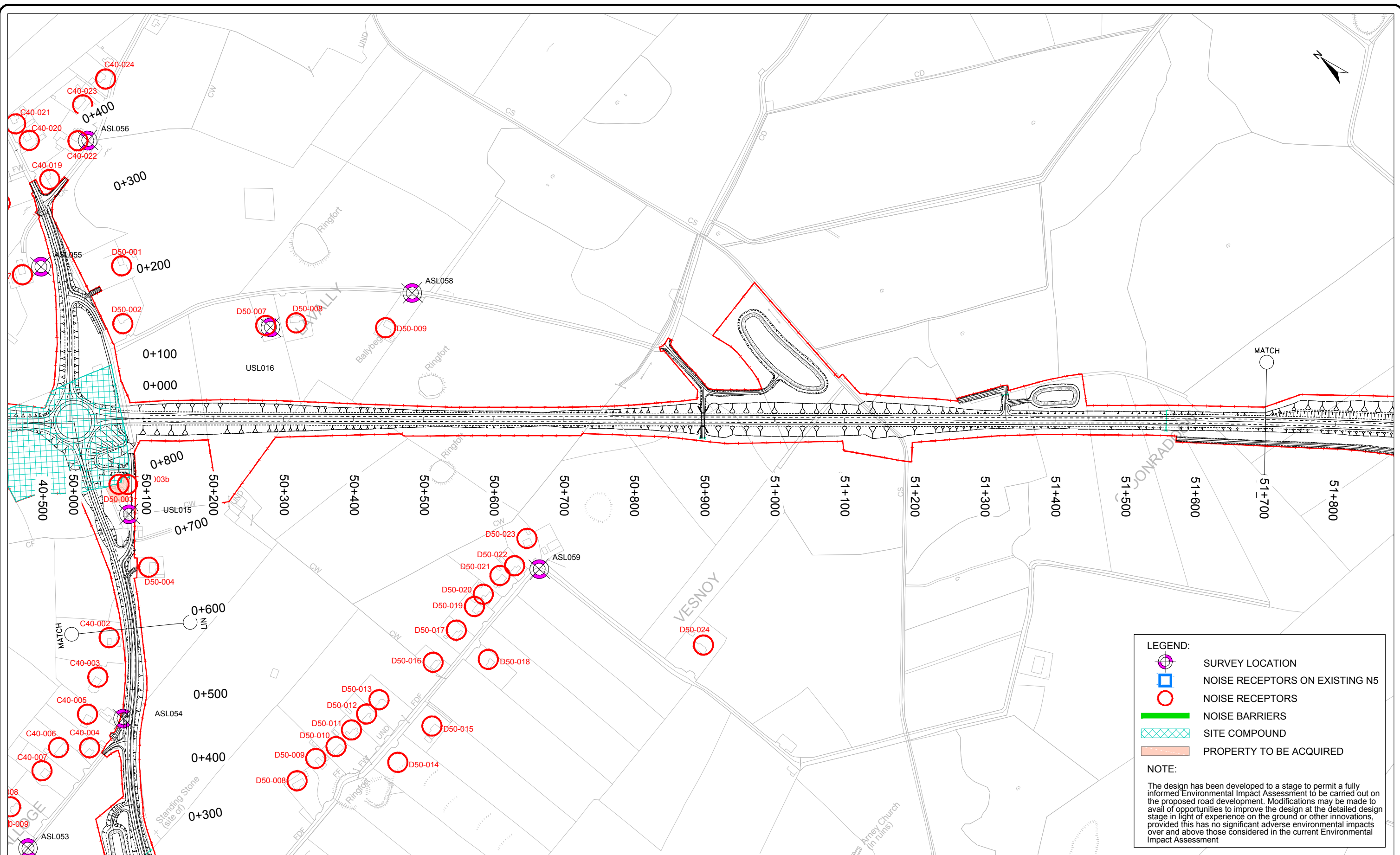
Arena House, Arena Road,
Sandyford, Dublin 18.
Tel : +353 (1) 2940800
Fax : +353 (1) 2940820
e-mail : info@rod.ie
Website : www.rod.ie
www.aecom.com

Project
N5 BALLAGHADERREEN TO SCRAMOGUE ROAD PROJECT

ENVIRONMENTAL IMPACT ASSESSMENT REPORT

Title		Noise Survey Locations & Mitigation Section C Sheet 8 of 8	
Designed: BC	File:	Status:	E.I.A.R.
Drawn: MM	Job No: 14.155		
Checked: BC	Scale: 1:5,000 (@ A3)	Drawing No:	Fig 12.23
Approved: JET	Date: December 2017	Rev:	

DO NOT SCALE USE FIGURED DIMENSIONS ONLY



LEGEND:

- SURVEY LOCATION
- NOISE RECEPTORS ON EXISTING N5
- NOISE RECEPTORS
- NOISE BARRIERS
- SITE COMPOUND
- PROPERTY TO BE ACQUIRED

NOTE:

The design has been developed to a stage to permit a fully informed Environmental Impact Assessment to be carried out on the proposed road development. Modifications may be made to avail of opportunities to improve the design at the detailed design stage in light of experience on the ground or other innovations, provided this has no significant adverse environmental impacts over and above those considered in the current Environmental Impact Assessment

Ordnance Survey Ireland Licence No 2014/18/CCMA Roscommon County Council
© Ordnance Survey Ireland and Government of Ireland.



Roughan & O'Donovan-AECOM Alliance

ROD AECOM







Arena House, Arena Road,
Sandyford, Dublin 18.
Tel : +353 (1) 2940800
Fax : +353 (1) 2940820
e-mail : info@rod.ie
Website : www.rod.ie
www.aecom.com

Project
N5 BALLAGHADERREEN TO SCRAMOGE ROAD PROJECT

ENVIRONMENTAL IMPACT ASSESSMENT REPORT

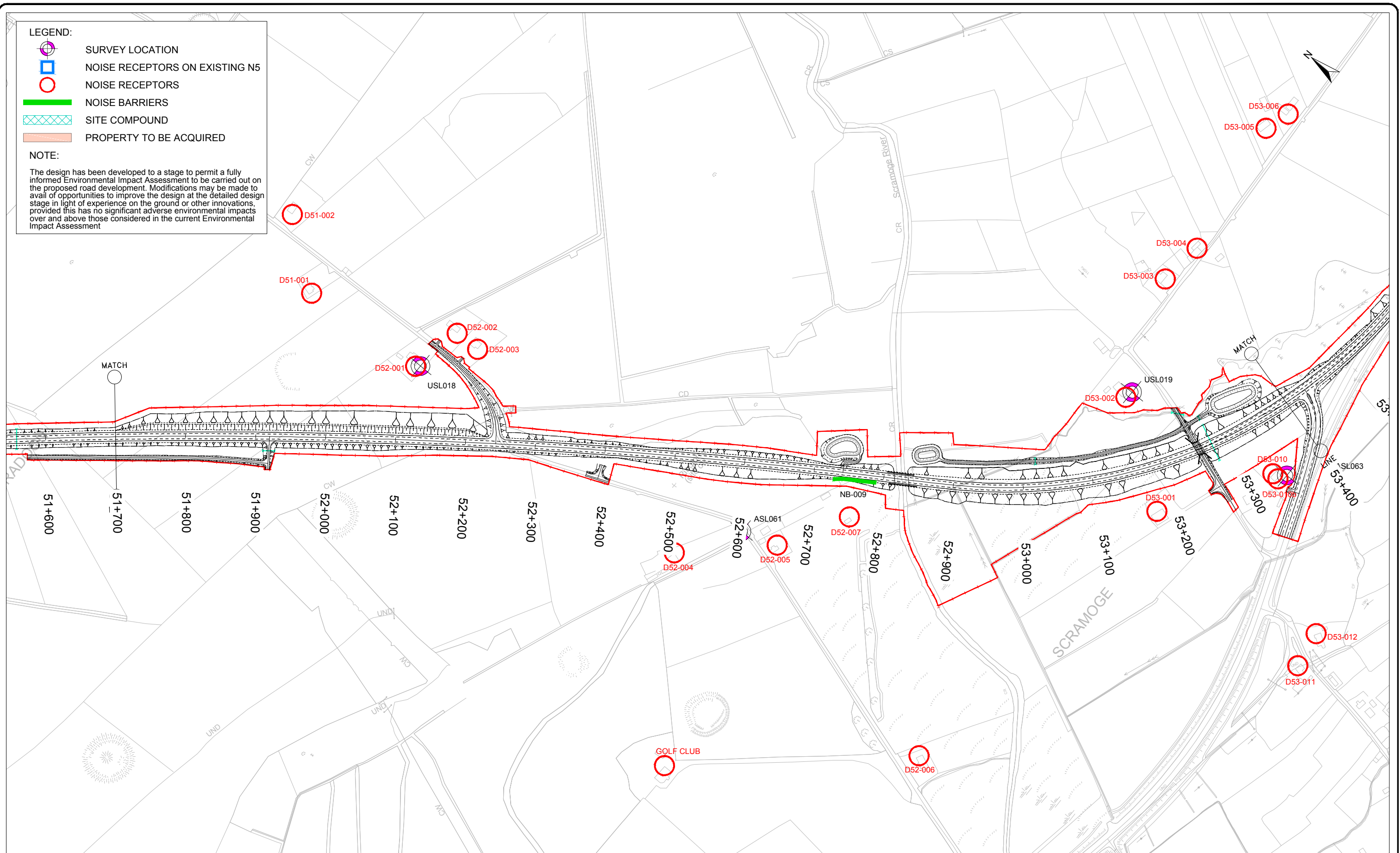
Title Noise Survey Locations & Mitigation Section D Sheet 1 of 3			
Designed: BC	File:	Status:	E.I.A.R.
Drawn: MM	Job No: 14.155		
Checked: BC	Scale: 1:5,000 (@ A3)	Drawing No:	Fig 12.24
Approved: JET	Date: December 2017	Rev:	

DO NOT SCALE USE FIGURED DIMENSIONS ONLY

- LEGEND:**
-  SURVEY LOCATION
 -  NOISE RECEPTORS ON EXISTING N5
 -  NOISE RECEPTORS
 -  NOISE BARRIERS
 -  SITE COMPOUND
 -  PROPERTY TO BE ACQUIRED

NOTE:

The design has been developed to a stage to permit a fully informed Environmental Impact Assessment to be carried out on the proposed road development. Modifications may be made to avail of opportunities to improve the design at the detailed design stage in light of experience on the ground or other innovations, provided this has no significant adverse environmental impacts over and above those considered in the current Environmental Impact Assessment



Ordnance Survey Ireland Licence No 2014/18/CCMA Roscommon County Council
© Ordnance Survey Ireland and Government of Ireland.



Roughan & O'Donovan-AECOM Alliance



Arena House, Arena Road,
Sandyford, Dublin 18.
Tel : +353 (1) 2940800
Fax : +353 (1) 2940820
e-mail : info@rod.ie
Website : www.rod.ie
www.aecom.com

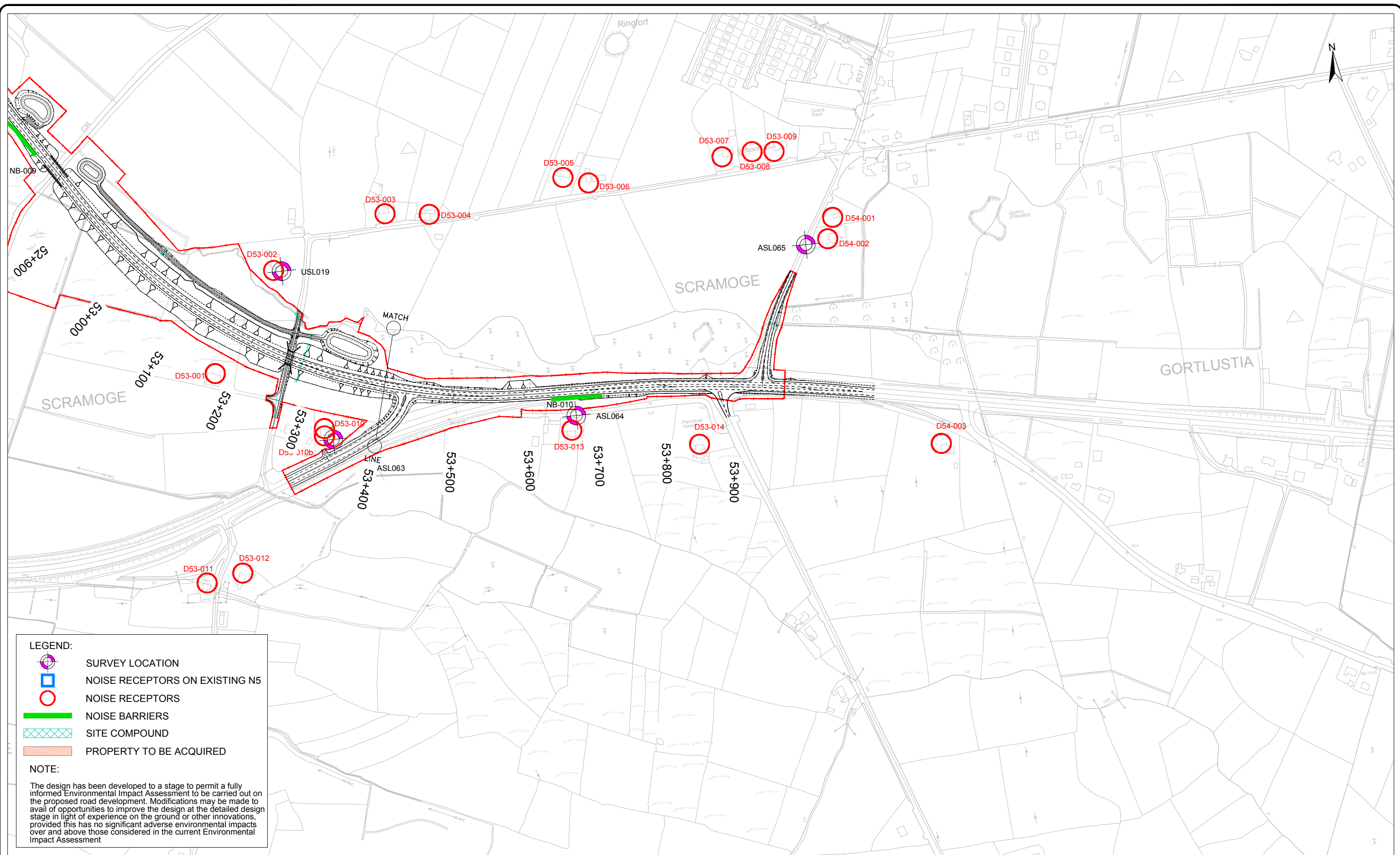
Project
N5 BALLAGHADERREEN TO SCRAMOGHE ROAD PROJECT

ENVIRONMENTAL IMPACT ASSESSMENT REPORT

Title
Noise Survey Locations & Mitigation Section D Sheet 2 of 3

Designed: BC	File:	Status: E.I.A.R.
Drawn: MM	Job No: 14.155	
Checked: BC	Scale: 1:5,000 (@ A3)	Drawing No: Fig 12.25
Approved: JET	Date: December 2017	Rev:

DO NOT SCALE USE FIGURED DIMENSIONS ONLY



LEGEND:

- SURVEY LOCATION
- NOISE RECEPTORS ON EXISTING N5
- NOISE RECEPTORS
- NOISE BARRIERS
- SITE COMPOUND
- PROPERTY TO BE ACQUIRED

NOTE:

The design has been developed to a stage to permit a fully informed Environmental Impact Assessment to be carried out on the proposed road development. Modifications may be made to avail of opportunities to improve the design at the detailed design stage in light of experience on the ground or other innovations, provided this has no significant adverse environmental impacts over and above those considered in the current Environmental Impact Assessment

Ordnance Survey Ireland Licence No 2014/18/CCMA Roscommon County Council
© Ordnance Survey Ireland and Government of Ireland.



Roughan & O'Donovan-AECOM Alliance

ROD AECOM

Arena House, Arena Road,
Sandyford, Dublin 18.
Tel : +353 (1) 2940800
Fax : +353 (1) 2940820
e-mail : info@rod.ie
Website : www.rod.ie
www.aecom.com

Project
N5 BALLAGHADERREEN TO SCRAMOGE ROAD PROJECT

ENVIRONMENTAL IMPACT ASSESSMENT REPORT

Title			
Noise Survey Locations & Mitigation Section D Sheet 3 of 3			
Designed: BC	File:	Status:	E.I.A.R.
Drawn: MM	Job No: 14.155		
Checked: BC	Scale: 1:5,000 (@ A3)	Drawing No:	Fig 12.26
Approved: JET	Date: December 2017	Rev:	

DO NOT SCALE USE FIGURED DIMENSIONS ONLY